

Schedule

Saturday, July 18

8:30 AM–4:30 PM	Hands-On Learning Lab—Carlsbad
10:15 AM–NOON	Plenary Session: Service Learning with GIS—Marina Ballroom, Salons D/E
1:30 PM–4:30 PM	Featured Sessions, Lightning Talks, Hands-On Learning Labs, and Technical Workshops*
4:30 PM–6:30 PM	GIS Solutions EXPO and Welcome Reception—Marina Ballroom, Salons F and G

Sunday, July 19

8:30 AM–4:30 PM	Hands-On Learning Labs, Technical Workshops, and Panel Discussions
8:30 AM–4:30 PM	Hands-On Learning Lab—Carlsbad
10:15 AM–NOON	Plenary Session: Esri’s Servant Leadership in GIS Education—Marina Ballroom, Salons D/E
1:00 PM–6:00 PM	GIS Solutions EXPO—Marina Ballroom, Salons F/G
1:30 PM–4:30 PM	Lightning Talks
4:30 PM–6:00 PM	GIS Solutions EXPO Reception—Marina Ballroom, Salons F/G

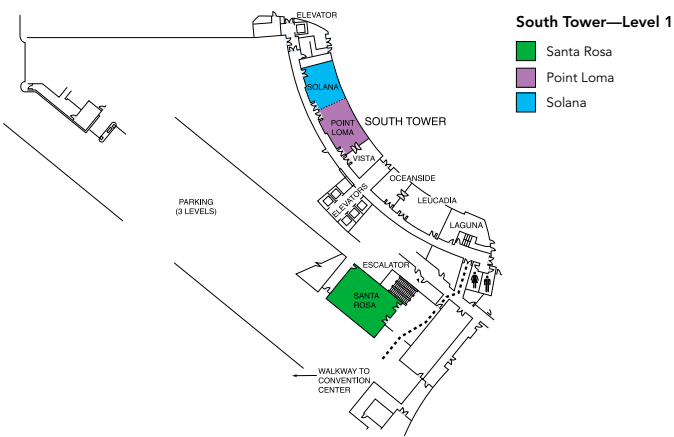
Tuesday, July 21

8:30 AM–10:00 AM	Plenary Session: The Esri-Association of American Geographers (AAG) GeoMentor Program—Salon G
1:30 PM–4:30 PM	Lightning Talks and Self-Organized Sessions*

* Located at the Marriott—Refer to session matrix for times and rooms.

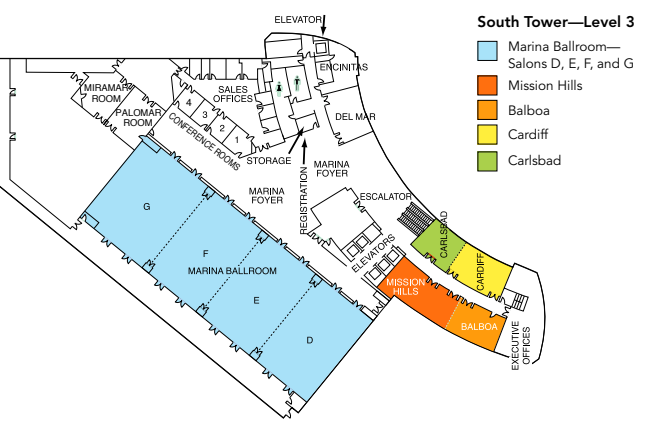
San Diego Marriott Marquis and Marina

South Tower, Level 1



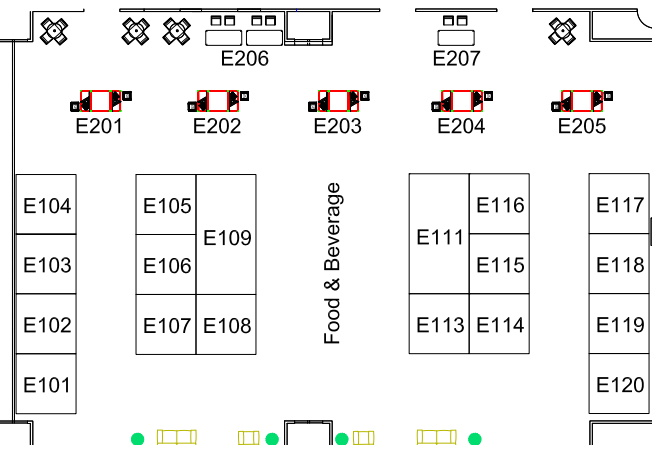
San Diego Marriott Marquis and Marina

South Tower, Level 3



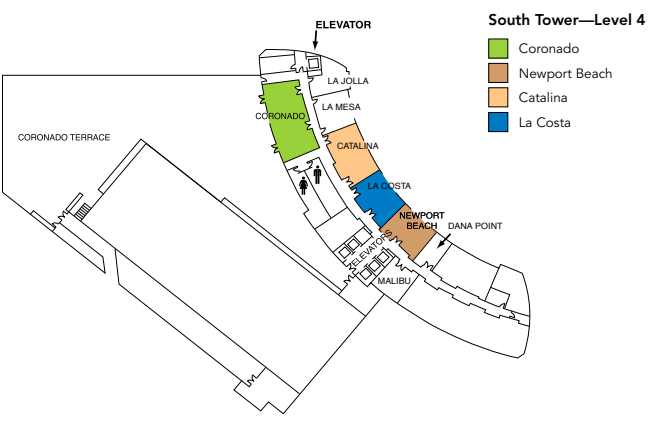
GIS Solutions EXPO

San Diego Marriott Marquis and Marina, South Tower, Level 3, Marina Ballroom—Salons F and G



San Diego Marriott Marquis and Marina

South Tower, Level 4



Exhibitor List

E118	Albemarle High School
E117	Association of American Geographers
E113	Elmhurst College
E107	Geo Jobe GIS Consulting
E119	GeoTech Center
E120	National Council for Geographic Education
E114	Seon
E108	UNIGIS International
E101	University of Redlands MS GIS Program
E104	World Resources Institute
E201	Esri Training/GIS Bibliography
E202	Esri GIS Technical Support
E203	Esri GIS Technical Support
E204	Esri GeoDesign/Community Map
E205	Esri Education Team/Learn ArcGIS
E206	Esri Press
E207	Esri Customer Service

Sponsors

PhD Sponsors



Session Matrix Saturday, July 18											
	Marina D/E	Catalina	La Costa	Newport Beach	Solana	Point Loma	Balboa	Cardiff	Mission Hills	Santa Rosa	Carlsbad
8:30 AM–9:45 AM											Hands-On Learning Lab
10:15 AM–NOON	Plenary Session—Marina Ballrooms D/E										
NOON–1:30 PM	Break for Lunch—ON YOUR OWN										
1:30 PM–2:45 PM	Featured Session: Service Learning I	Lightning Talks Resources for STEM Teaching and More	Lightning Talks Location Analytics in College Classrooms and Libraries	Lightning Talks Frontiers of GIS Education	Tech Workshop Spatial Analysis with ArcGIS	Tech Workshop Incorporating ArcGIS Pro into Your Curriculum	Hands-On Workshop Visualizing Data with ArcGIS Pro	Hands-On Workshop Spatial Pattern Analysis: Mapping Trends and Clusters	Hands-On Workshop Getting Started with ArcGIS Pro	Hands-On Workshop Mobile Data Collection Using ArcGIS Online	Hands-On Learning Lab
3:15 PM–4:30 PM	Featured Session: Service Learning II	Lightning Talks Making History with GIS Education	Lightning Talks GIS and Science Education	Lightning Talks Extending the Reach of GIS Education	Tech Workshop Compelling Cartography with ArcGIS	Tech Workshop Geodesign in Higher Education	Hands-On Workshop Geoprocessing with ArcGIS Pro	Hands-On Workshop Modeling Spatial Relationships Using Regression Analysis	Hands-On Workshop A Geolnquiry a Day Keeps the Students Engaged—ArcGIS Online for Earth Science	Hands-On Workshop Geting Started with ArcGIS Online: Configuring Your Organization	Hands-On Learning Lab

Session Matrix Sunday, July 19											
	Coronado	Catalina	La Costa	Newport Beach	Solana	Point Loma	Balboa	Cardiff	Mission Hills	Santa Rosa	Carlsbad
8:30 AM–9:45 AM	Panel Discussion Supporting GIS across Campus	Panel Discussion Teaching and Learning with GIS	Panel Discussion Next-Gen GIS Education		Tech Workshop Spatial Analysis with ArcGIS Online	Tech Workshop Your Campus and the Living Atlas of the World	Hands-On Workshop Get Started with ArcGIS Pro	Hands-On Workshop A Geolnquiry a Day Keeps the Students Engaged—ArcGIS Online for Earth Science	Hands-On Workshop Creating Web and Mobile Apps with ArcGIS Online	Hands-On Workshop Storytelling with Maps	Hands-On Learning Lab
10:15 AM–NOON	Plenary Session II—Marina Ballroom, Salons D/E										
NOON–1:30 PM	Break for Lunch—ON YOUR OWN										
1:30 PM–2:45 PM	Lightning Talks Campus and Community Mapping Projects	Lightning Talks Buzzwords Galore	Lightning Talks Lessons Learned with GIS in Schools	SIG Meeting GIS Education Research Special Interest Group 12 PM–1 PM	Tech Workshop Taking Terrain Mapping to New Heights	Tech Workshop Best Practices for ArcGIS Online Organization Management	Hands-On Workshop Visualizing Data with ArcGIS Pro	Hands-On Workshop Spatial Pattern Analysis: Mapping Trends and Clusters	Hands-On Workshop Geting Started with ArcGIS Online: Configuring Your Organization	Hands-On Workshop Mobile Data Collection Using ArcGIS Online	Hands-On Learning Lab
3:15 PM–4:30 PM	Lightning Talks GIS in Action beyond the College Classroom	Lightning Talks Spatial Analysis in Academic Research	Lightning Talks Community Engagement with GIS	SIG Meeting Community College Special Interest Group	Tech Workshop Teaching Web GIS—Lab Design	Tech Workshop Sharing Authoritative Open Data	Hands-On Workshop Geoprocessing with ArcGIS Pro	Hands-On Workshop Modeling Spatial Relationships Using Regression Analysis	Hands-On Workshop Creating Web and Mobile Apps with ArcGIS Online	Hands-On Workshop Storytelling with Maps	Hands-On Learning Lab

Plenary Sessions

Saturday, July 18, and Sunday, July 19

10:15 AM–NOON
 Located in Marina Ballroom, Salons D/E
 South Tower, Level 3

Tuesday, July 21

8:30 AM–10:00 AM
 Located in Marina Ballroom, Salon G
 South Tower, Level 3

Session Matrix Tuesday, July 21		
8:30 AM–10:00 AM	Plenary Session III —Marina Ballroom, Salon G	
	Cardiff	Marina—Salon F
10:15 AM–11:30 AM	Lightning Talks GIS for Institutional Research in Schools	
11:30 AM–1:30 PM	Break for Lunch—ON YOUR OWN	
1:30 PM–2:45 PM	Lightning Talks Location Analytics for Campus Administration	Self-Organized Sessions
3:15 PM–4:30 PM	Lightning Talks GIS for Smarter Campuses	Self-Organized Sessions

	Mission Hills	Carlsbad
10:15 AM–11:30 AM	SIG Meeting Higher Education Site License Special Interest Group	SIG Meeting K-12 Education Geography Alliance Special Interest Group
11:30 AM–1:30 PM	Break for Lunch—ON YOUR OWN	
NOON–1:00 PM		SIG Meeting International Cooperation Special Interest Group