

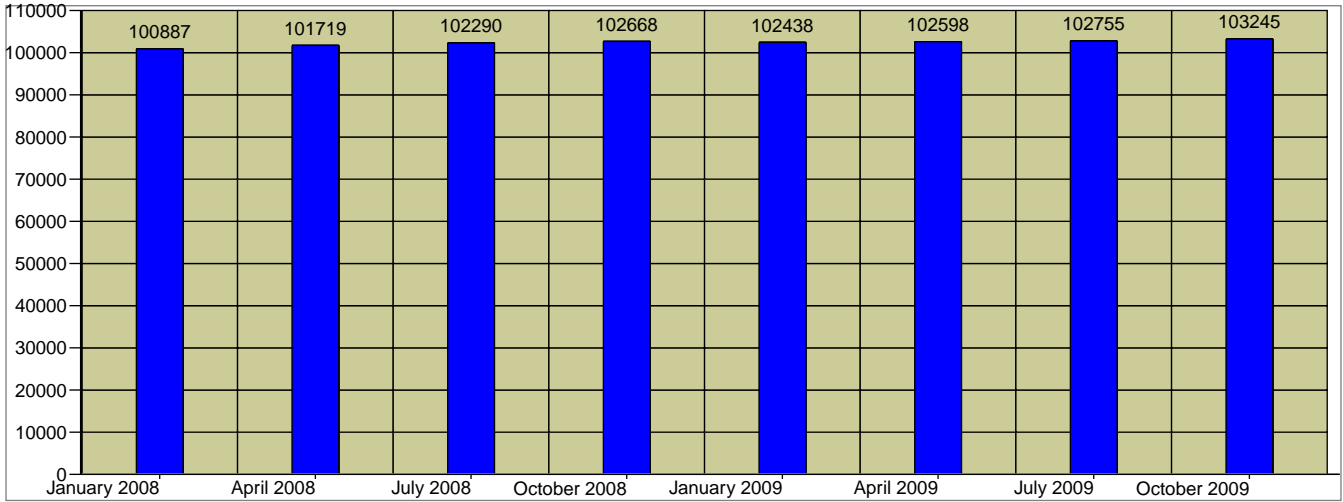


Proposed Location
100 S Wacker Dr,
Chicago, IL 60606-4006

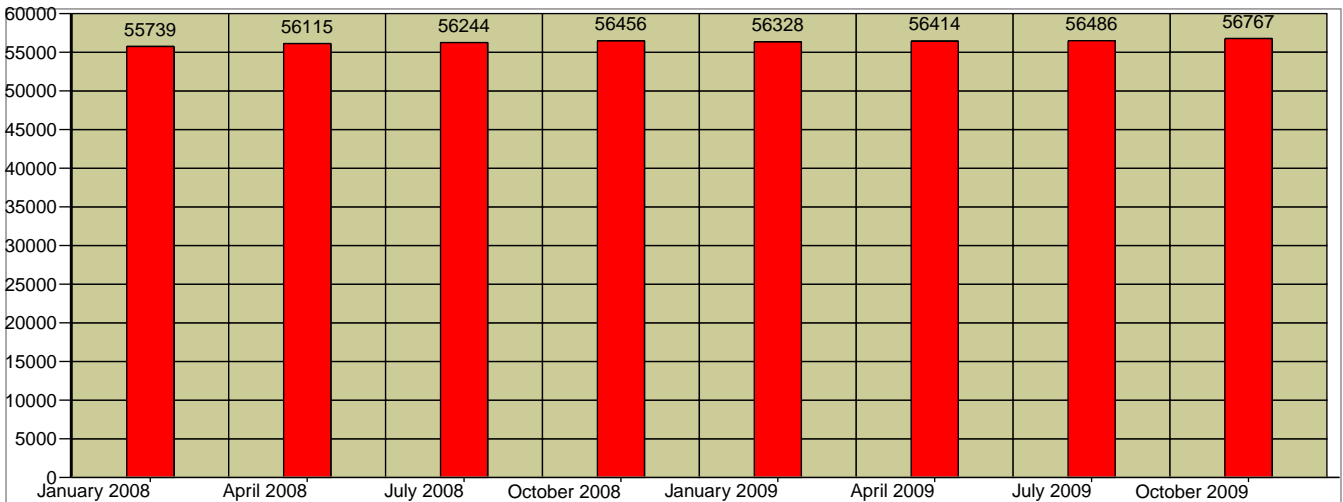
Site Type: Ring

Latitude: 41.8803
Longitude: -87.63747
Radius: 1.5 Miles

Quarterly Population Update



Quarterly Household Update



Quarter	Population	Percent Change	Households	Percent Change
January 2008	100,887		55,739	
April 2008	101,719	0.8%	56,115	0.7%
July 2008	102,290	0.6%	56,244	0.2%
October 2008	102,668	0.4%	56,456	0.4%
January 2009	102,438	-0.2%	56,328	-0.2%
April 2009	102,598	0.2%	56,414	0.2%
July 2009	102,755	0.2%	56,486	0.1%
October 2009	103,245	0.5%	56,767	0.5%
January 2008 - January 2009		1.5%		1.1%
April 2008 - April 2009		0.9%		0.5%
July 2008 - July 2009		0.5%		0.4%
October 2008 - October 2009		0.6%		0.6%
January 2008 - October 2009		2.3%		1.8%

Source: ESRI

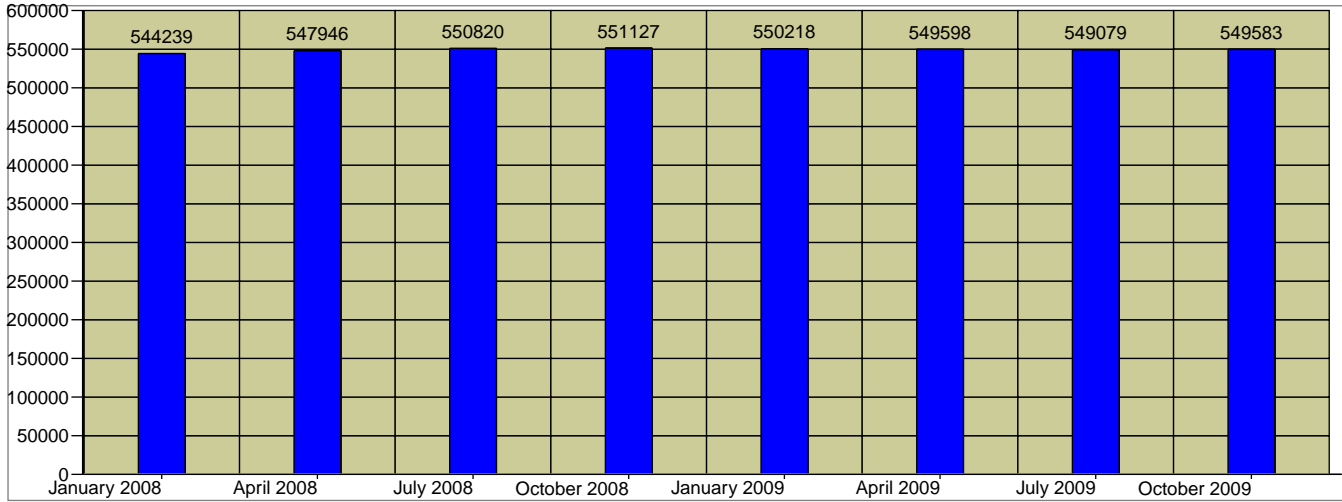


Proposed Location
100 S Wacker Dr,
Chicago, IL 60606-4006

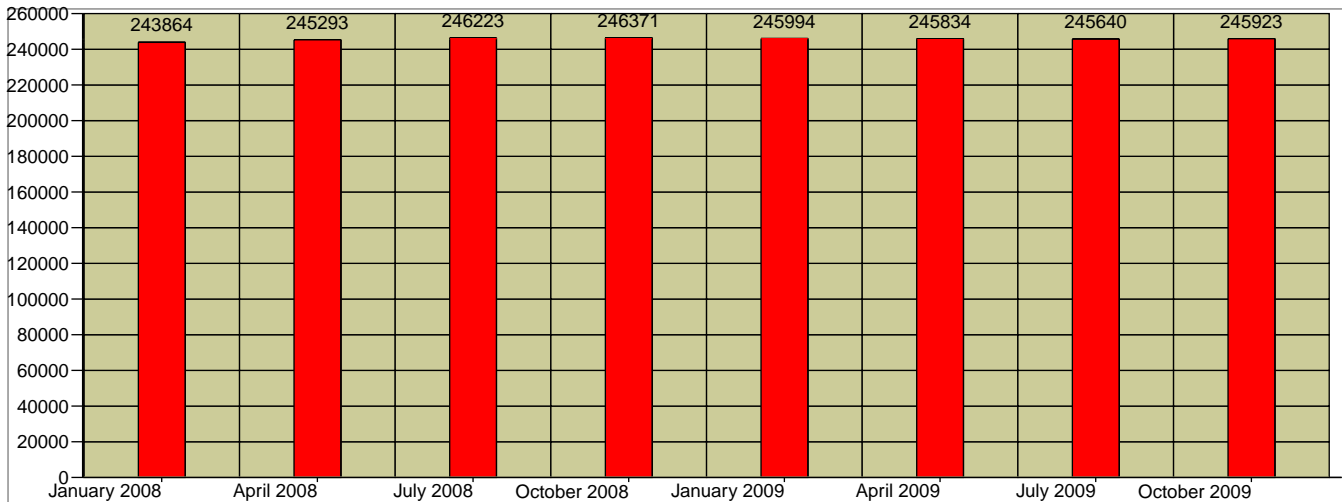
Site Type: Ring

Latitude: 41.8803
Longitude: -87.63747
Radius: 4 Miles

Quarterly Population Update



Quarterly Household Update



Quarter	Population	Percent Change	Households	Percent Change
January 2008	544,239		243,864	
April 2008	547,946	0.7%	245,293	0.6%
July 2008	550,820	0.5%	246,223	0.4%
October 2008	551,127	0.1%	246,371	0.1%
January 2009	550,218	-0.2%	245,994	-0.2%
April 2009	549,598	-0.1%	245,834	-0.1%
July 2009	549,079	-0.1%	245,640	-0.1%
October 2009	549,583	0.1%	245,923	0.1%
January 2008 - January 2009		1.1%		0.9%
April 2008 - April 2009		0.3%		0.2%
July 2008 - July 2009		-0.3%		-0.2%
October 2008 - October 2009		-0.3%		-0.2%
January 2008 - October 2009		1.0%		0.8%

Source: ESRI

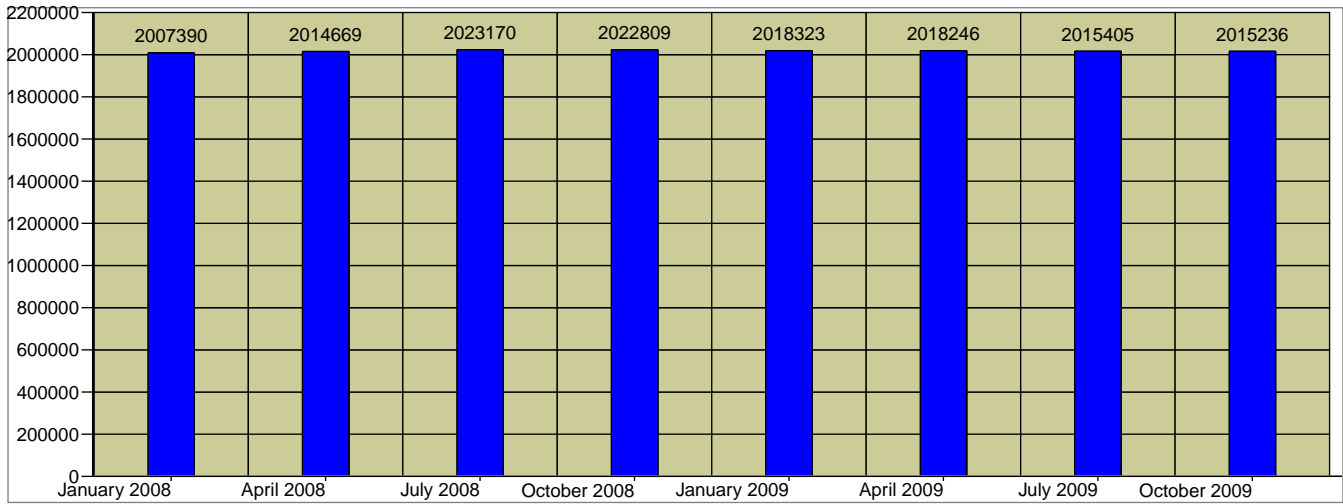


Proposed Location
 100 S Wacker Dr,
 Chicago, IL 60606-4006

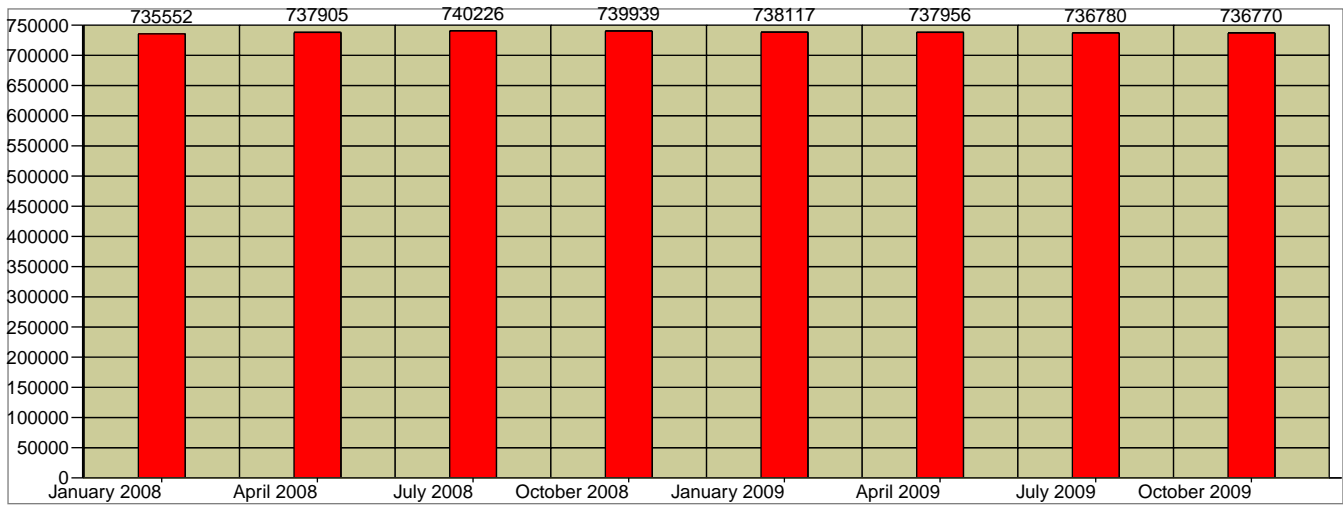
Site Type: Ring

Latitude: 41.8803
 Longitude: -87.63747
 Radius: 8 Miles

Quarterly Population Update



Quarterly Household Update



Quarter	Population	Percent Change	Households	Percent Change
January 2008	2,007,390		735,552	
April 2008	2,014,669	0.4%	737,905	0.3%
July 2008	2,023,170	0.4%	740,226	0.3%
October 2008	2,022,809	0.0%	739,939	0.0%
January 2009	2,018,323	-0.2%	738,117	-0.2%
April 2009	2,018,246	0.0%	737,956	0.0%
July 2009	2,015,405	-0.1%	736,780	-0.2%
October 2009	2,015,236	0.0%	736,770	0.0%
January 2008 - January 2009		0.5%		0.3%
April 2008 - April 2009		0.2%		0.0%
July 2008 - July 2009		-0.4%		-0.5%
October 2008 - October 2009		-0.4%		-0.4%
January 2008 - October 2009		0.4%		0.2%

Source: ESRI