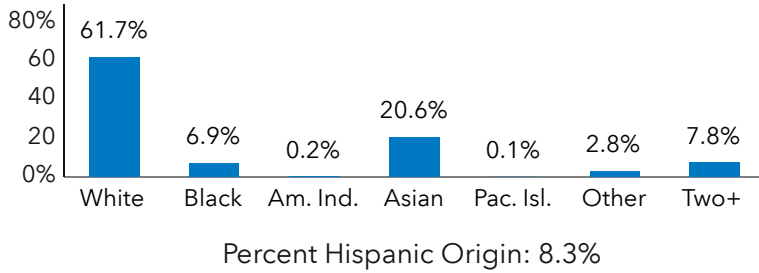


Graphic Profile

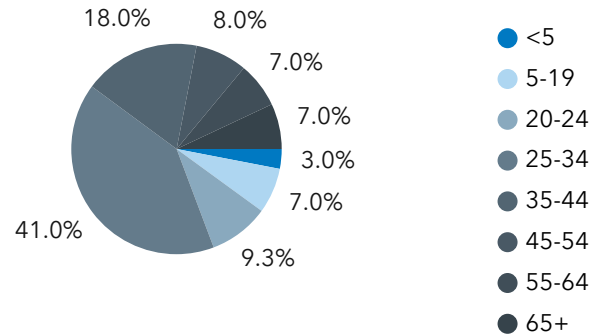


100 S Wacker Dr, Chicago, Illinois, 60606
 Ring: 1 mile radius

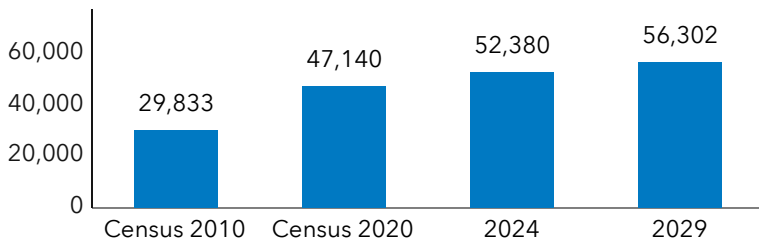
Population by Race



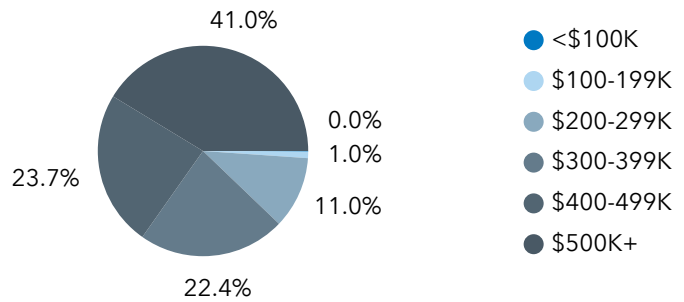
Population by Age



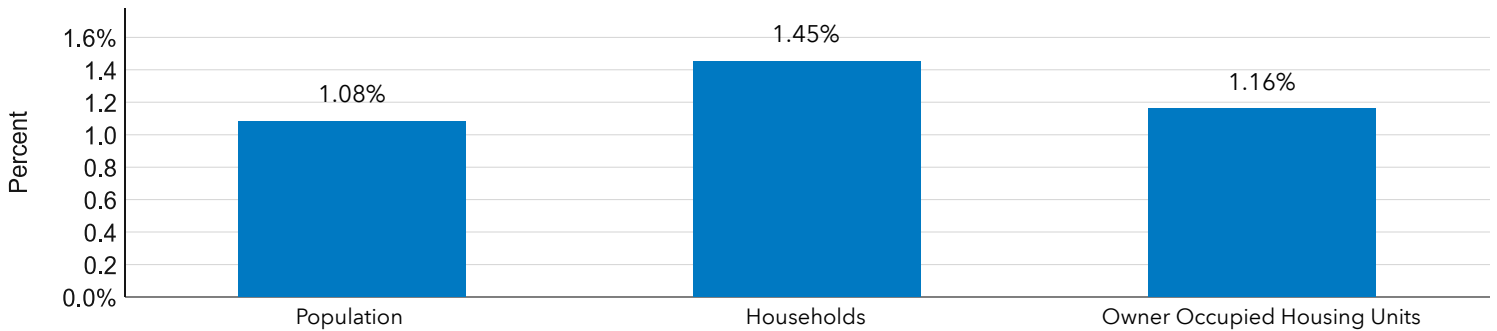
Households



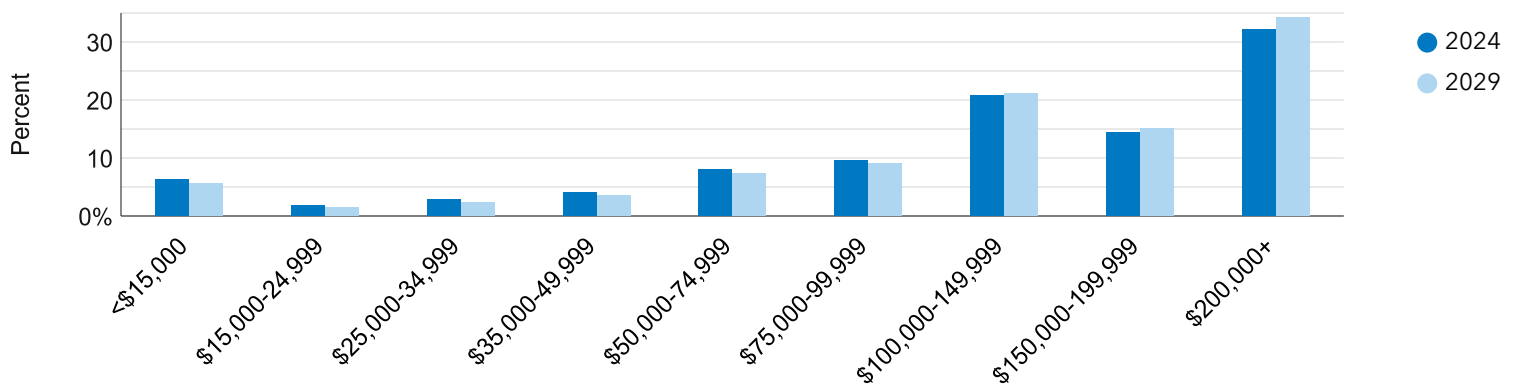
Home Value



2024-2029 Annual Growth Rate



Household Income



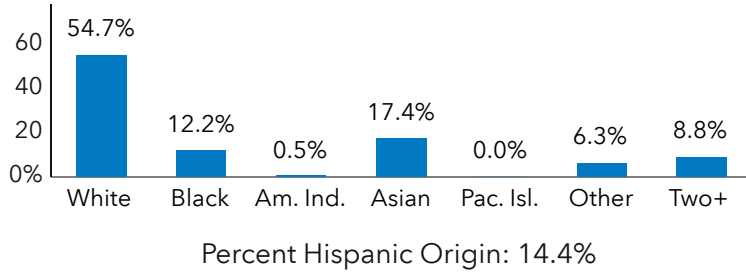
Source: Esri forecasts for 2024 and 2029. U.S. Census Bureau 2010 decennial Census data converted by Esri into 2020 geography. U.S. Census Bureau 2020 decennial Census data.

Graphic Profile

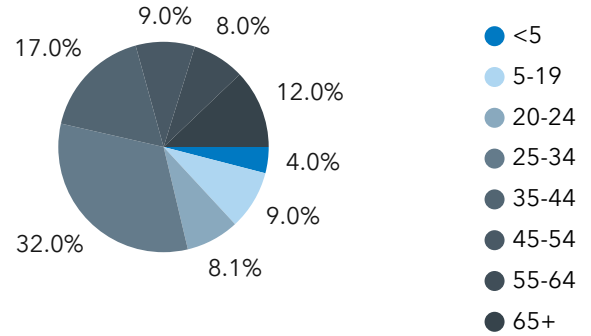


100 S Wacker Dr, Chicago, Illinois, 60606
 Ring: 3 mile radius

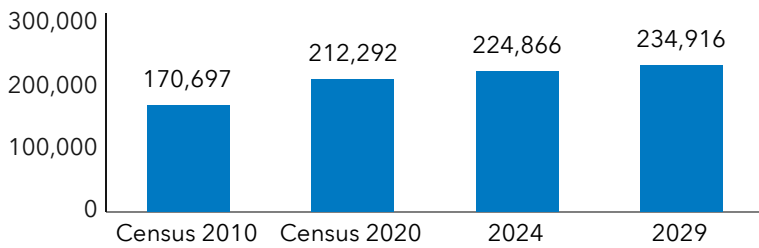
Population by Race



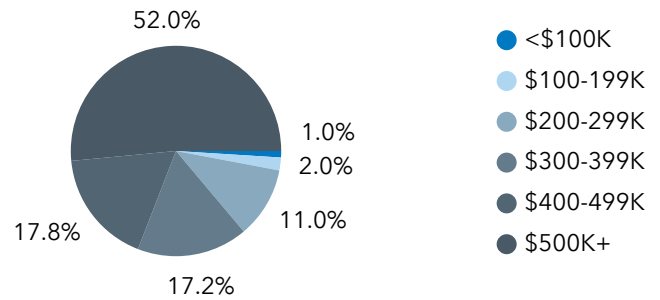
Population by Age



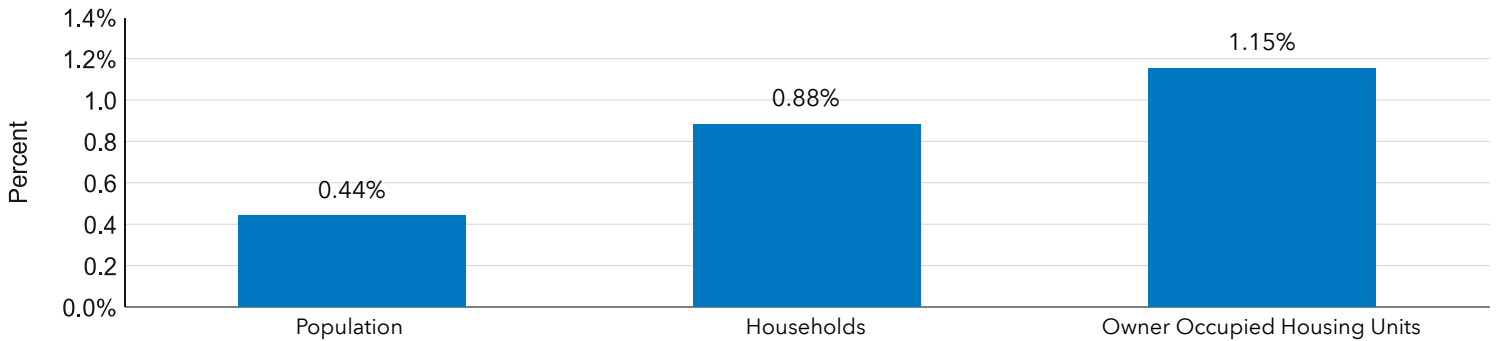
Households



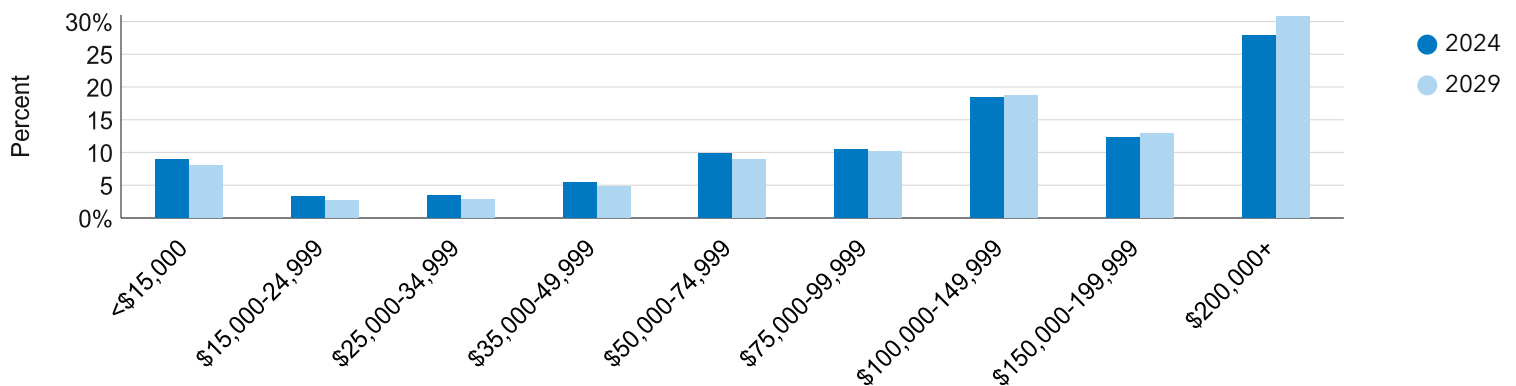
Home Value



2024-2029 Annual Growth Rate



Household Income

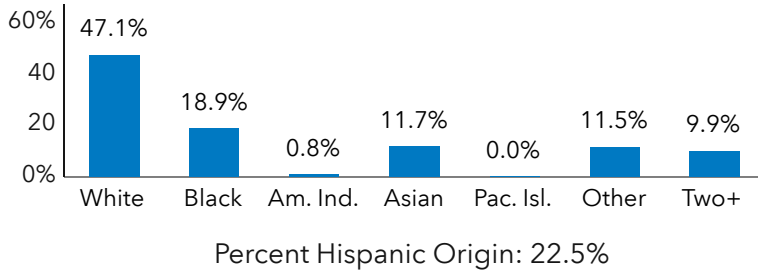


Source: Esri forecasts for 2024 and 2029. U.S. Census Bureau 2010 decennial Census data converted by Esri into 2020 geography. U.S. Census Bureau 2020 decennial Census data.

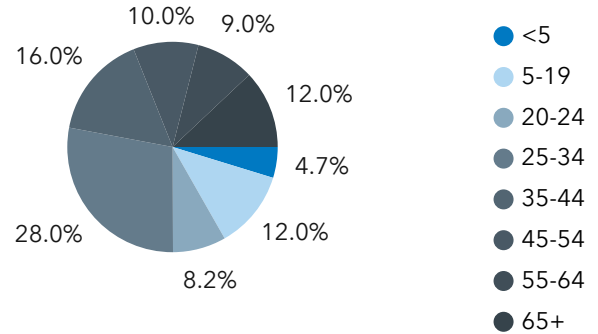
Graphic Profile

100 S Wacker Dr, Chicago, Illinois, 60606
 Ring: 5 mile radius

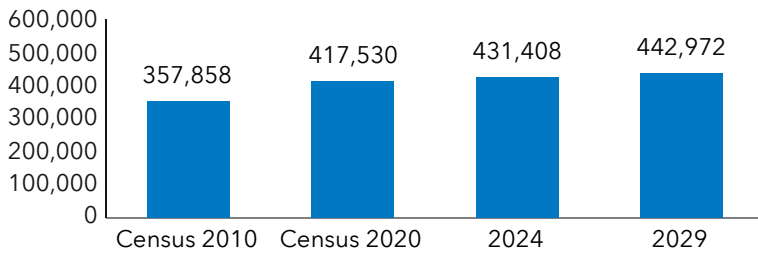
Population by Race



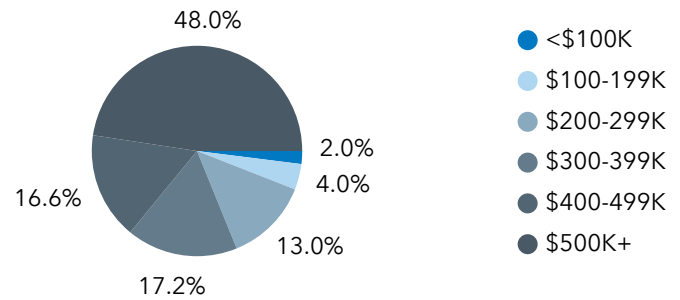
Population by Age



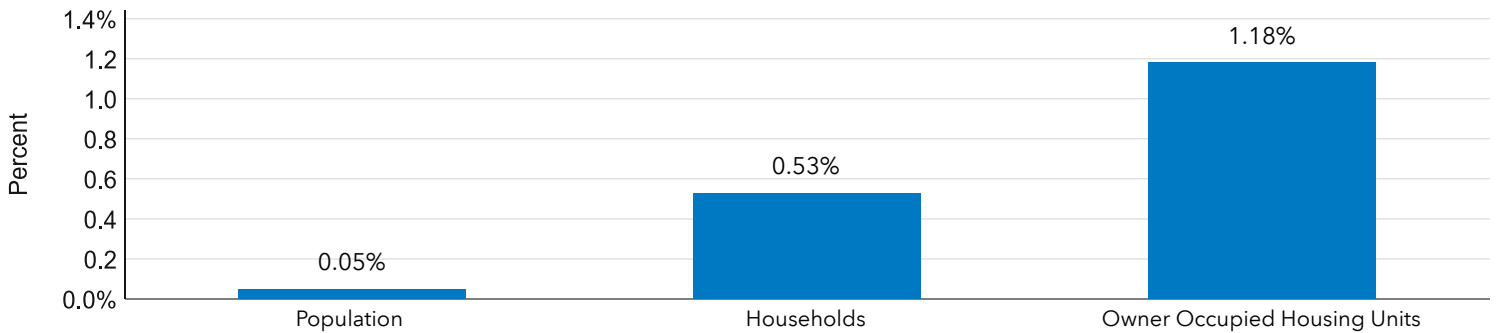
Households



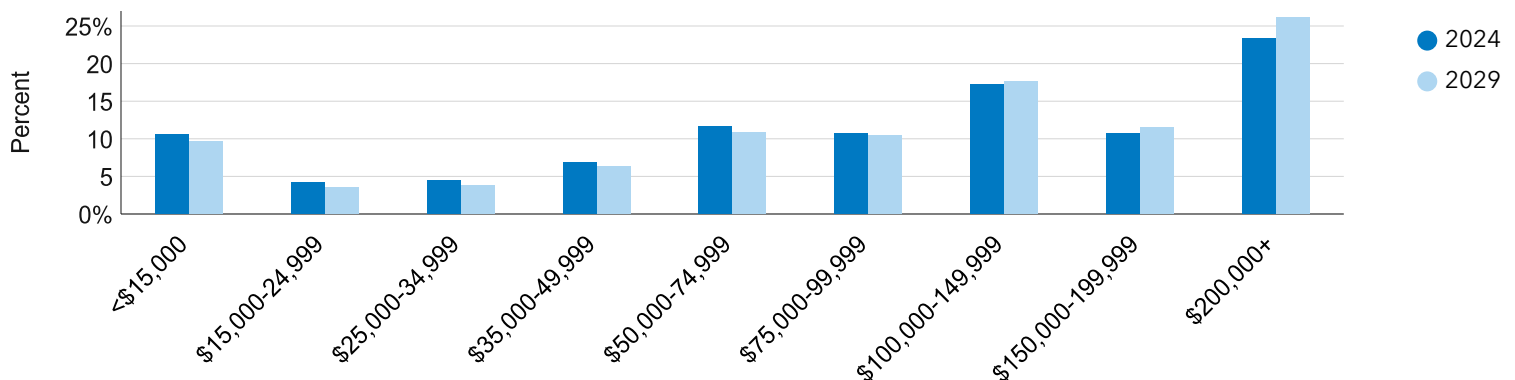
Home Value



2024-2029 Annual Growth Rate



Household Income



Source: Esri forecasts for 2024 and 2029. U.S. Census Bureau 2010 decennial Census data converted by Esri into 2020 geography. U.S. Census Bureau 2020 decennial Census data.