



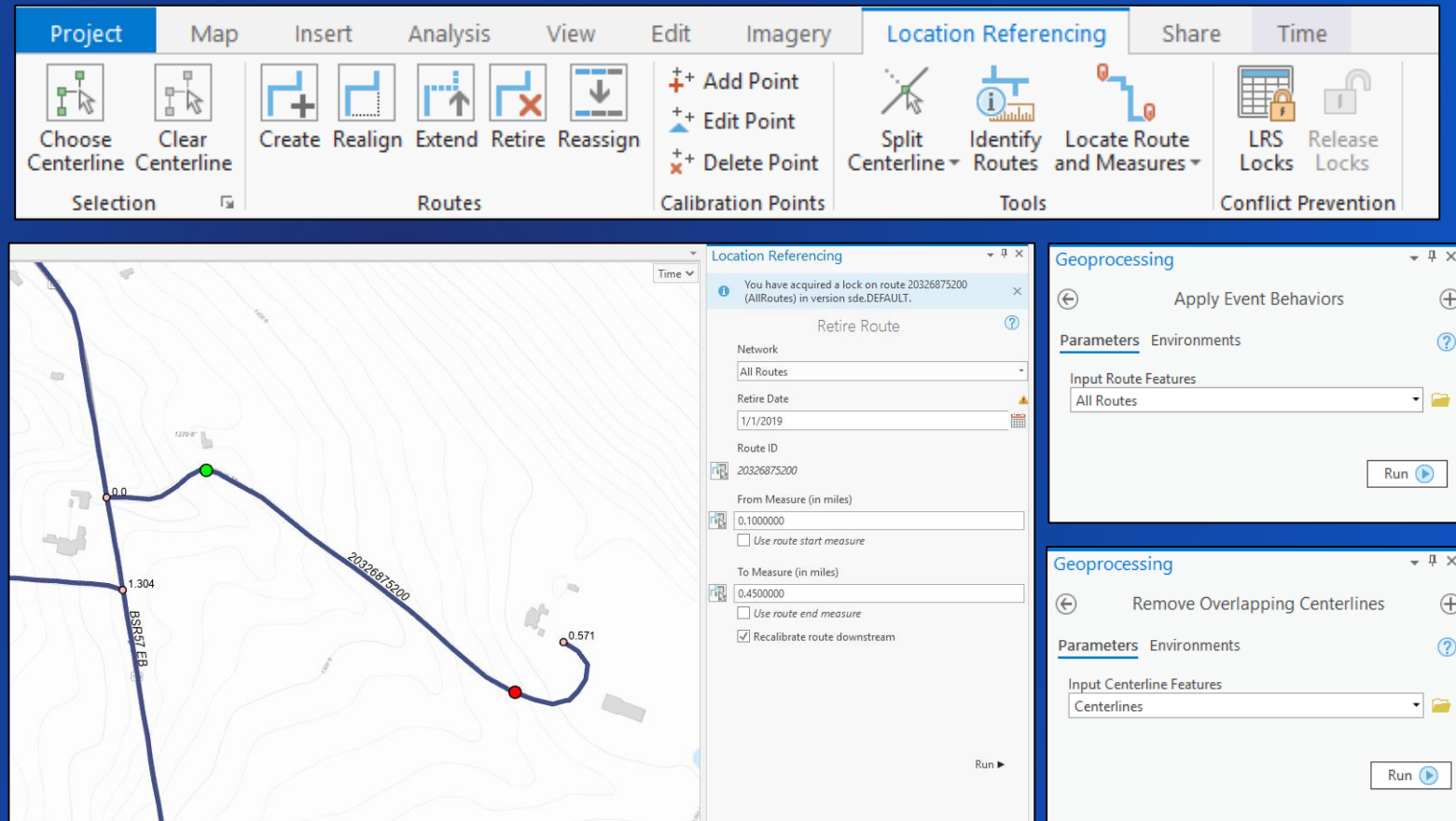
Esri Roads and Highways: What's New

Nathan Easley

SEE
WHAT
OTHERS
CAN'T

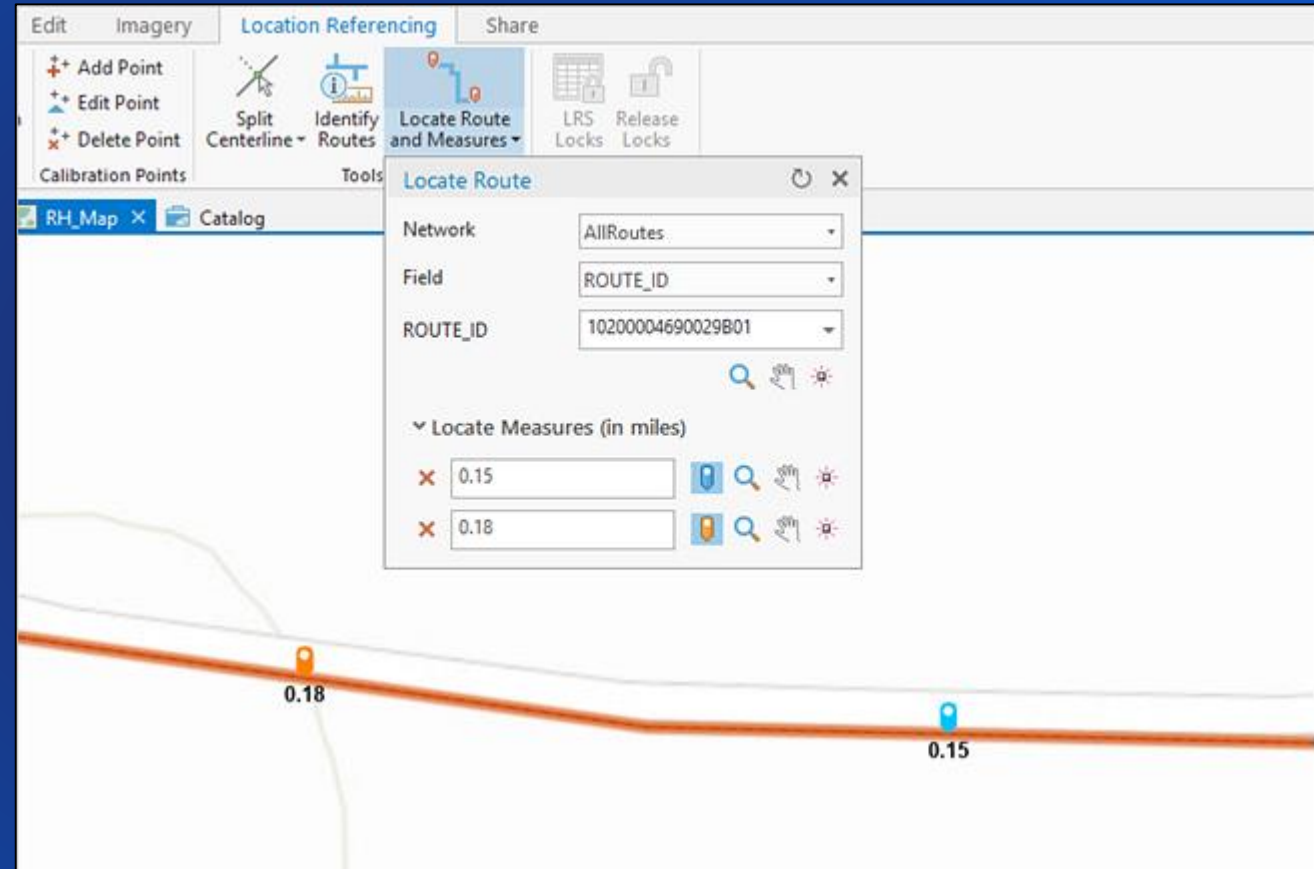
ArcGIS Pro

- Pro 2.4
- Enhanced workflows



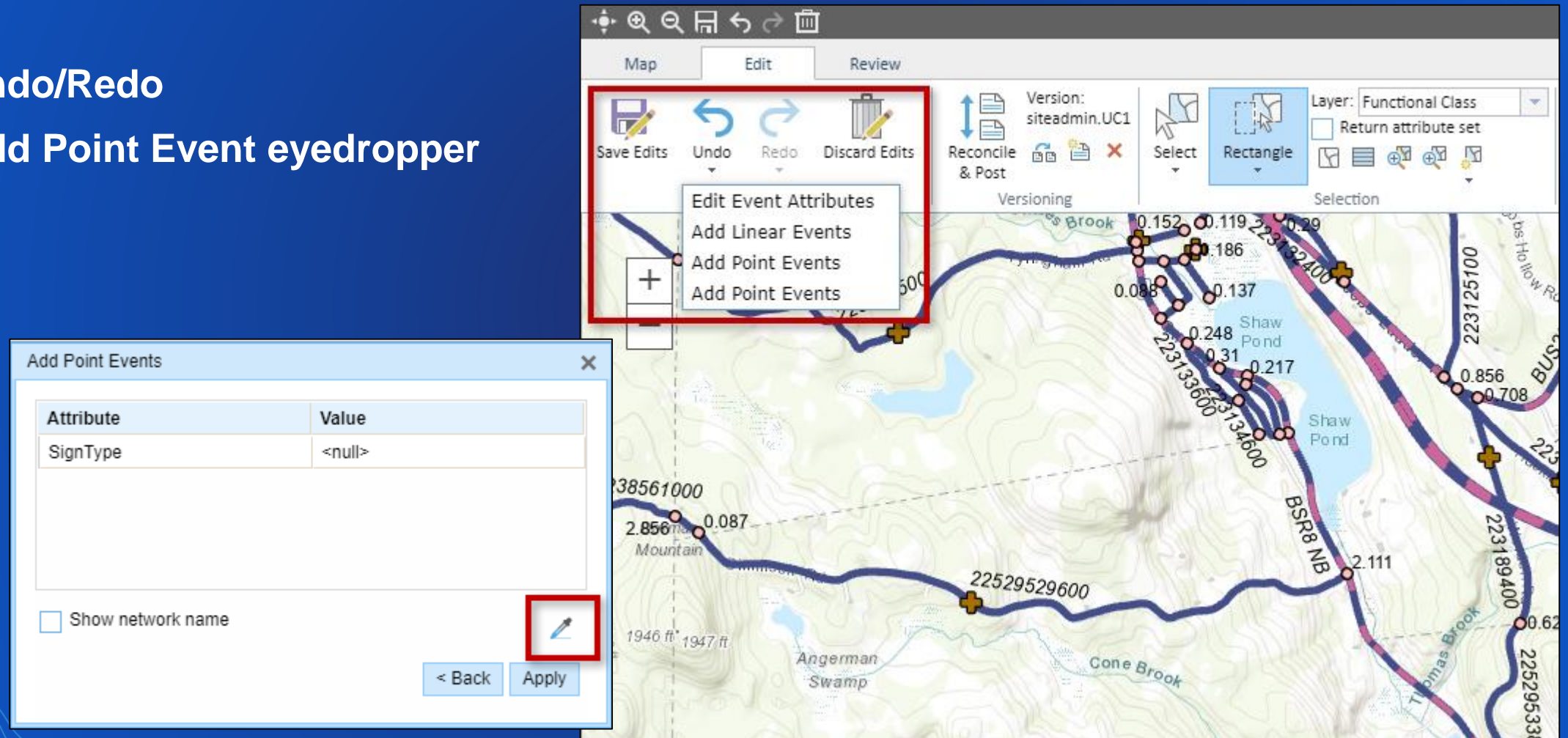
Locate Route and Measure tool

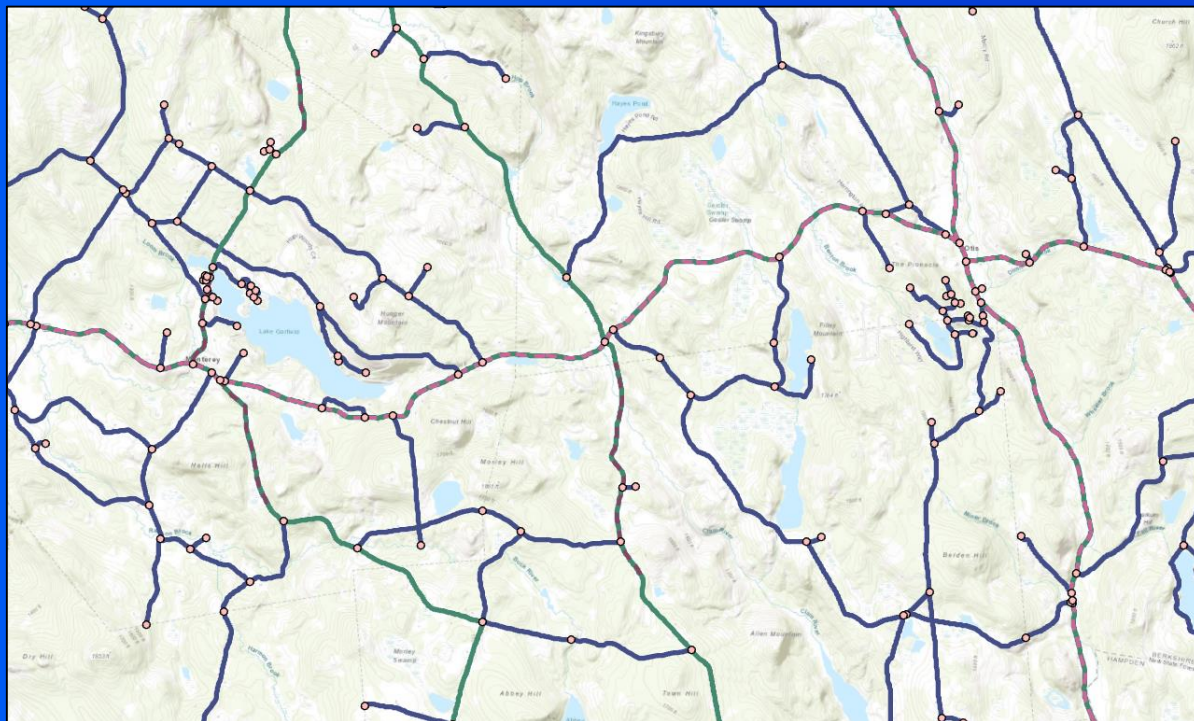
- Find the location of LRS routes and measures
- Assist with digitization of new centerlines



Event Editor enhancements

- Undo/Redo
- Add Point Event eyedropper

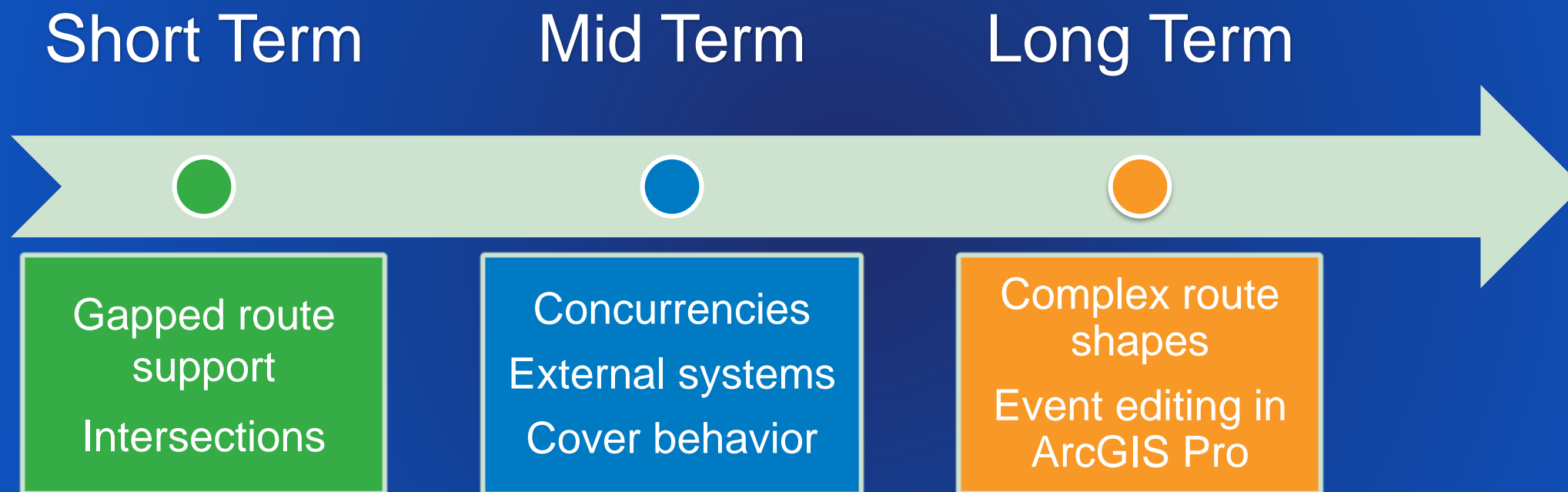




Demo



Road Ahead



Product releases, dates, and capabilities subject to change

Come see our team

Spatial Data Management/Enterprise Product Islands



Session

Date/Location

Esri Roads and Highways: Portal, ArcGIS Online and the Event Editor

Tues, 2:30 pm
Demo Theater 4

Utilizing REST APIs for Location Referencing Workflows

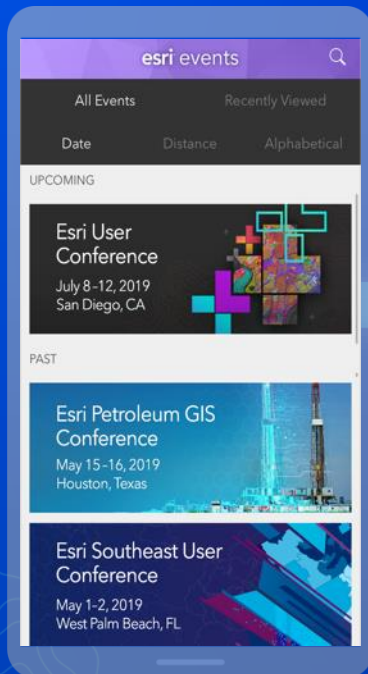
Tues, 4:00 pm
Demo Theater 12

ArcGIS Data Reviewer: Validating Linear Referenced Events

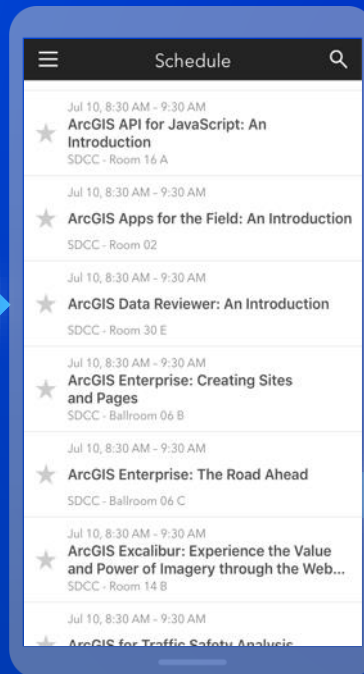
Wed, 11:15 am
Demo Theater 4

Please Share Your Feedback in the App

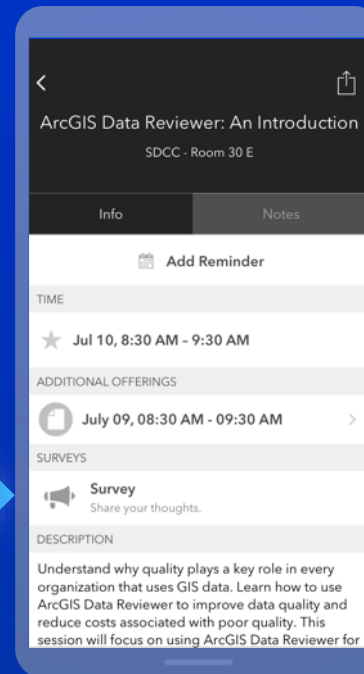
Download the Esri Events app and find your event



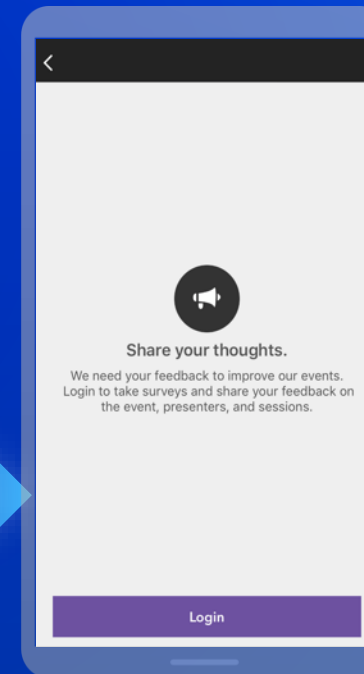
Select the session you attended



Scroll down to "Survey"



Log in to access the survey



Complete the survey and select "Submit"

