



Survey123 Tips and Tricks


Ismael Chivite ichivite@esri.com

2020 Esri Midwest User Conference



Agenda

- **Configuring maps for offline use (live demo and q&a)**
- **Modelling a submit & review workflow (live demo and q&a)**
- **Modelling a routine inspection workflow (live demo and q&a)**



Where to learn...

- [Survey123 GeoNet blog and discussion forum](#)
- [Survey123 YouTube Video-Tutorials](#)
- [Survey123 documentation](#)
- [Learn.arcgis.com](#)
- [Esri Live Training Seminars](#)

A handful of links to learn more...

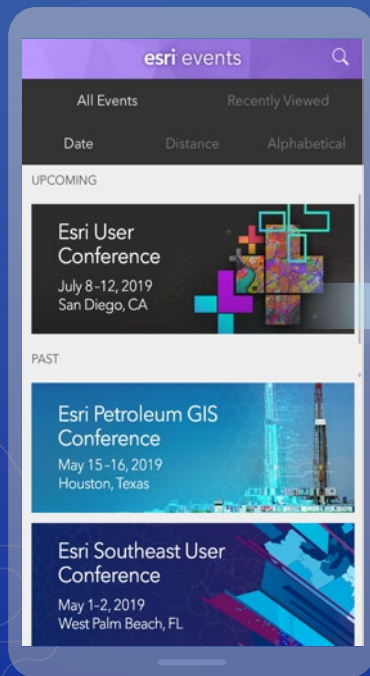
- [The basics of XLSForm \(the language of smart forms\)](#)
- [How to create one \(or more\) surveys on top of an existing feature layer](#)
- [Working with USNG coordinates](#)
- [Reverse geocoding](#)
- [How to enable editing of existing features](#)
- [How to leverage notes](#)
- [How to work with lists in your forms](#)
- [How to watermark a photo](#)
- [How to store location metadata \(and why\)](#)
- [How to store photo metadata \(and why\)](#)

A handful of links to learn more...

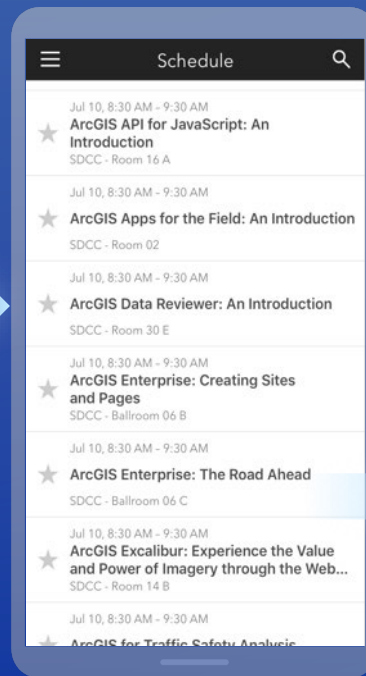
- [Microsoft Excel for Survey123 Ninjas](#)
- [How to automate e-mail notifications with Survey123 web hooks](#)
- [How to do a lookup search against a CSV](#)
- [How to create Survey123 feature reports](#)
- [Smart Sketching in Survey123](#)
- [Understand the instance_name setting](#)
- [Creating public surveys](#)
- [Launching Survey123 from other apps](#)
- [Working with lines and polygons](#)
- [Using the FEMA PDA Templates](#)

Please Share Your Feedback in the App

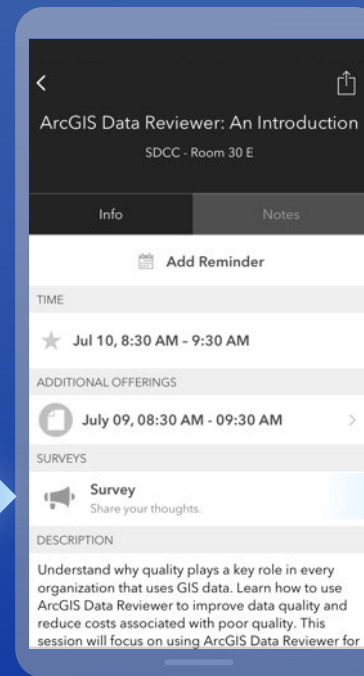
Download the Esri Events app and find your event



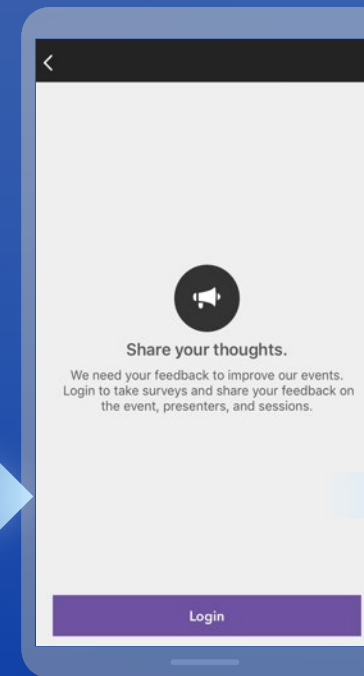
Select the session you attended



Scroll down to "Survey"



Log in to access the survey



Complete the survey and select "Submit"

