



ArcGIS for Teams

Andrew Stauffer – Product Manager

2021 ESRI
DEVELOPER SUMMIT

ArcGIS for Teams

- **Teams is about communication and working together**
- **It is a place where sharing happens**
- **ArcGIS adds context to that with applications and maps**
- **Focus on communication and collaboration**



ArcGIS + Microsoft 365

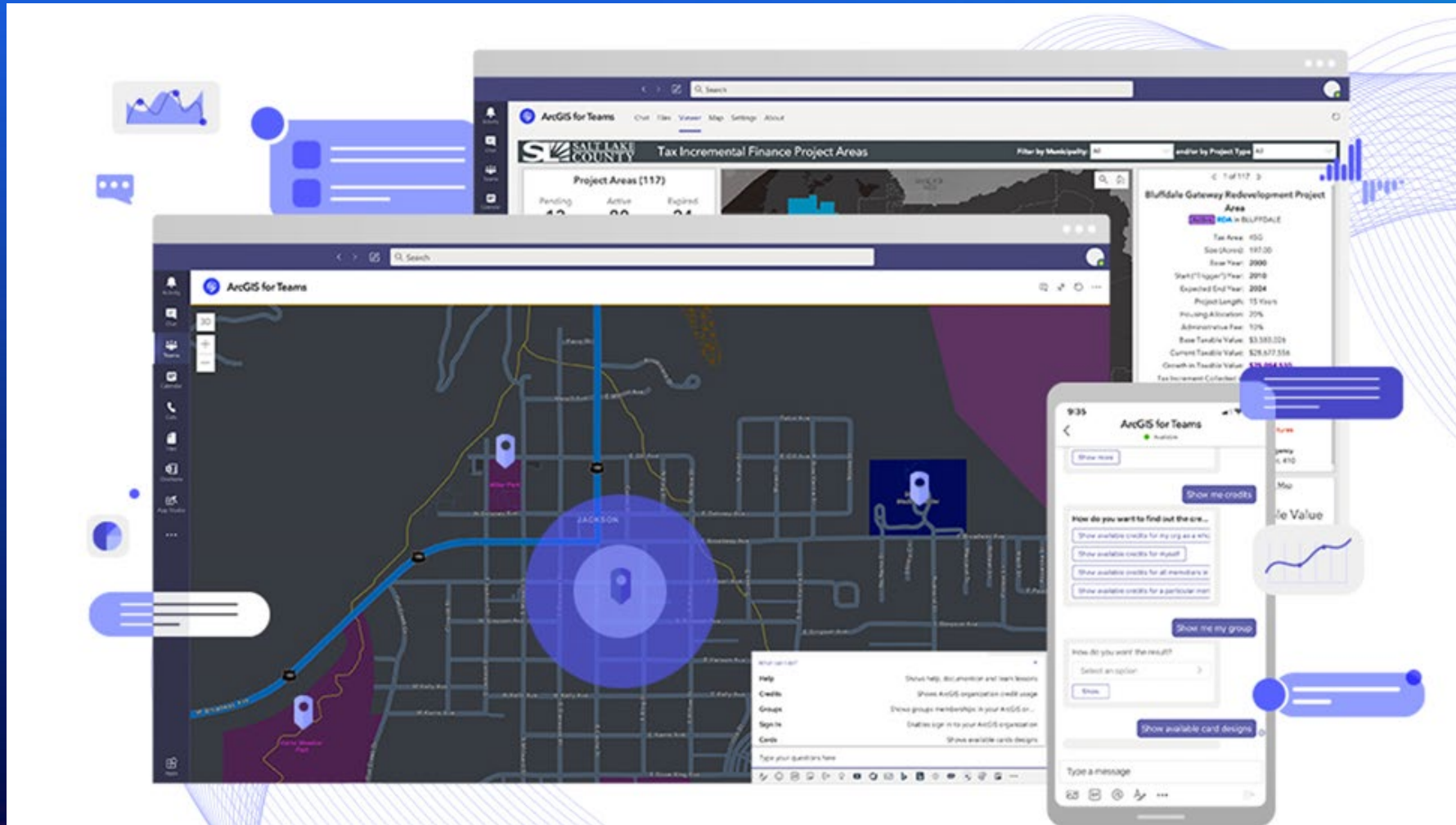


Voice of the Customer

- **Teams is in place for sharing data and communications**
 - **Calls, Chats, Collaborative work**
- **ArcGIS for Teams would be valuable to:**
 - **Search (often ad-hoc)**
 - **Facilitating GIS across the org**
 - **Notifications**
 - **Locational collaboration with reduced friction**
 - **Mark-up and annotation of a map**
 - **Used for briefings**
 - **Team resources/gallery**
 - **Alternative to emailing PDF's**



Voice of the Customer



ArcGIS for Teams



Standard Offering

No Account Needed
Search, view and use public content
Can not save content



Enhanced Experience

Fully Featured
Aligned with User Role capabilities
Detailed on following slides ...



Experience

- **Design**

- **Teams Tabbed Experience: Chat, File, Viewer, Options, Help, About**
 - **Viewer (Dynamic)**
- **Default is Chat which includes welcome, carousel w/search, resources, viewer, help**

- **Viewer**

- **View apps (StoryMaps, Dashboards, Insights Analytic Dashboards/Reports, Surveys, Config Apps)**
- **Map viewing (Maps, scenes, layers)**

- **Mobile**

- **Support for mobile from day 1 (with limitations*)**



Experience

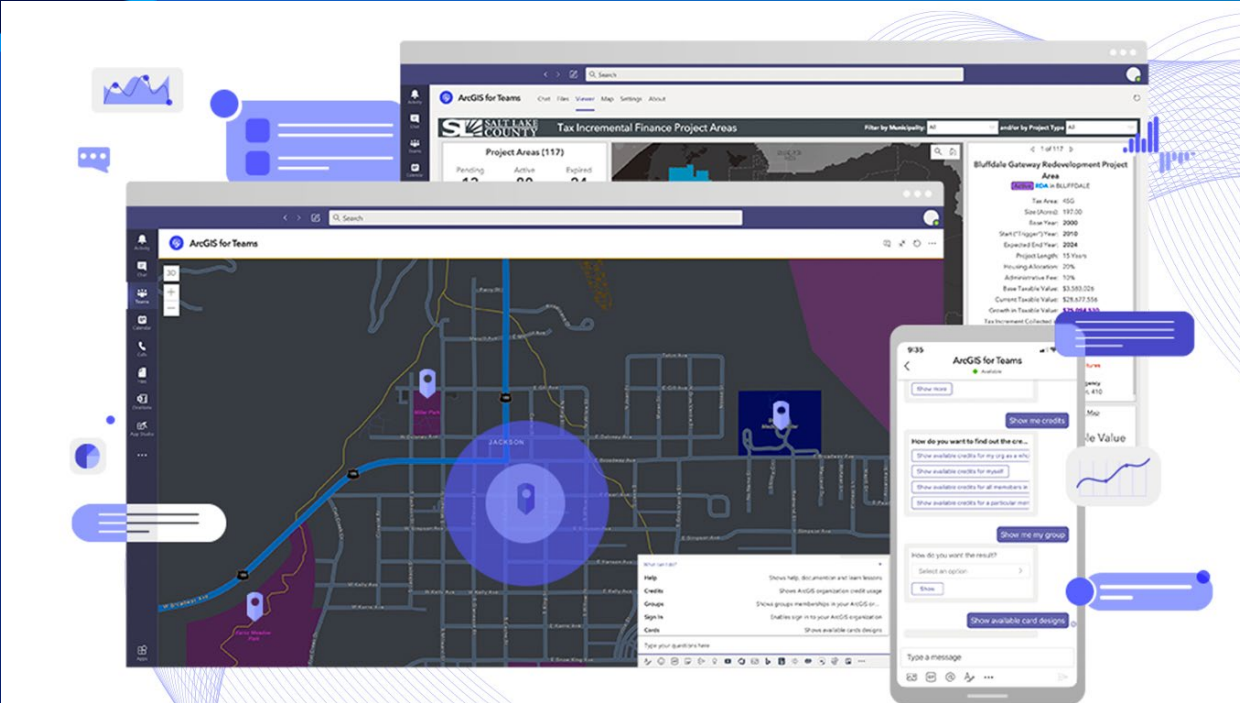
- **Message Extensions and conversational commands**
 - **Search**
 - **Search all – search <any keyword>**
 - **Search all supported items (e.g. Maps, Files including Teams Files, Apps)**
 - **Search for Maps - search [map] <any keyword>**
 - **Maps search includes Webmaps, Layers, Scenes**
 - **Search for Files - search [file] [<any keyword>**
 - **Files search includes any support ArcGIS Filetype and Notebooks in addition to Files in Teams Channels**
 - **Search for Apps - search [app] <any keyword>**
 - **Apps search includes dashboards, surveys, Insights Reports, StoryMaps**



Experience

- **Show**
 - Personal or admin level information
- **Help**
 - Video, commands, doc
- **Create – Backlog for future**
 - create - will guide the user through the options
 - create [team] – create a team channel from an ArcGIS Group members
 - create [group] – Create an ArcGIS Group from Team Channel members





Demo

Summary

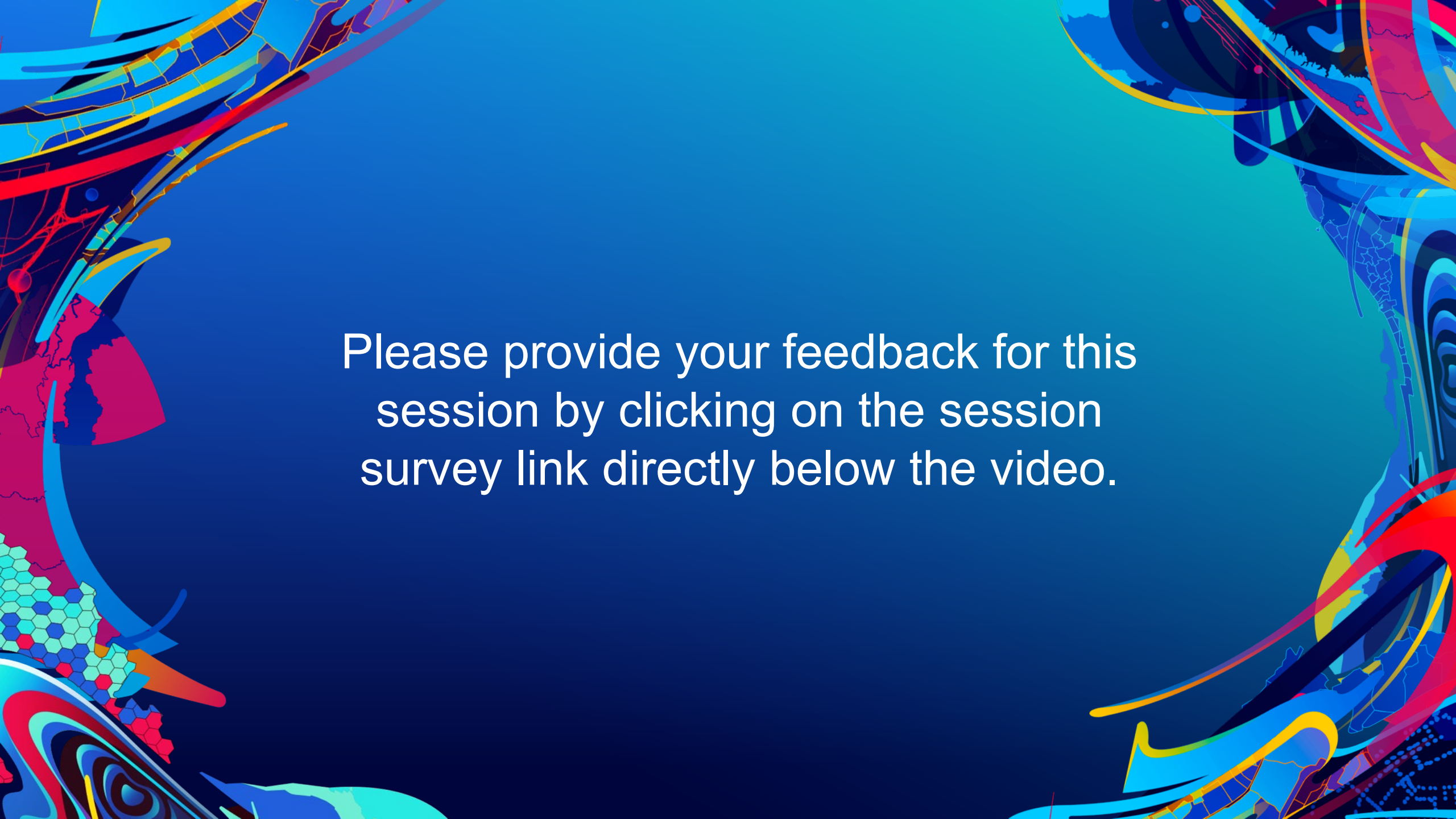
- Adding maps and applications to where conversations are happening
- Makes it easier to search and view content within an Organization
- ArcGIS Identity is passed into web applications opened in the Viewer
- Available in the Teams App Catalog





esri®

THE
SCIENCE
OF
WHERE®



Please provide your feedback for this session by clicking on the session survey link directly below the video.



esri®

THE
SCIENCE
OF
WHERE®