Building Products with ArcGIS - Working with Data

Max Payson & Kelly Holleran

2021 ESRI
DEVELOPER SUMMIT

Please provide your feedback for this session by clicking on the session survey link directly below the video.

Purpose

Tips & tricks for working with user data across multiple tenants

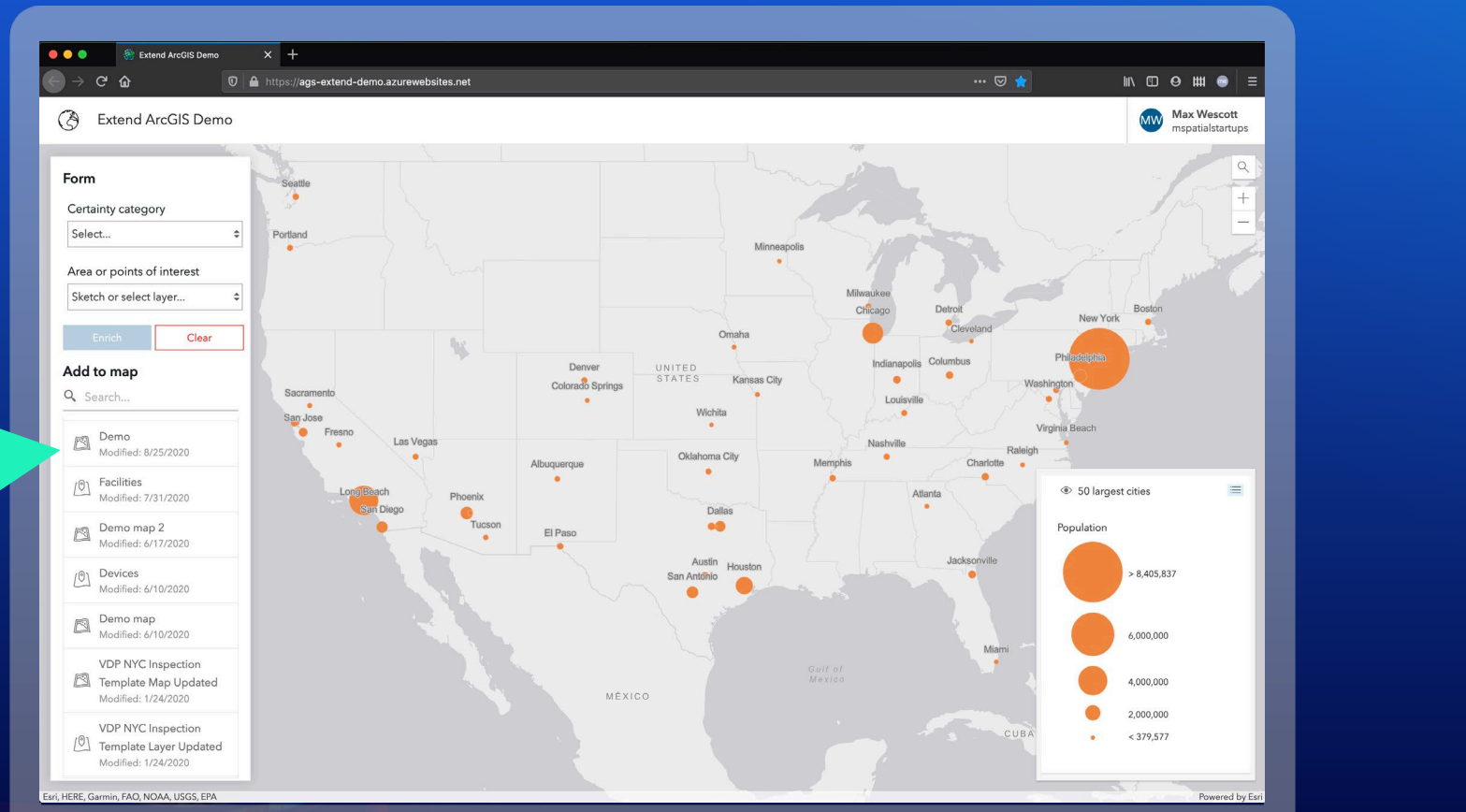

Agenda

- Overview
- ArcGIS Platform
- ArcGIS Online (& Enterprise)
  - Creating services
  - Provisioning services
  - Accessing services

Overview

Data in ArcGIS

ArcGIS Data

Store, manage, and integrate all types of data

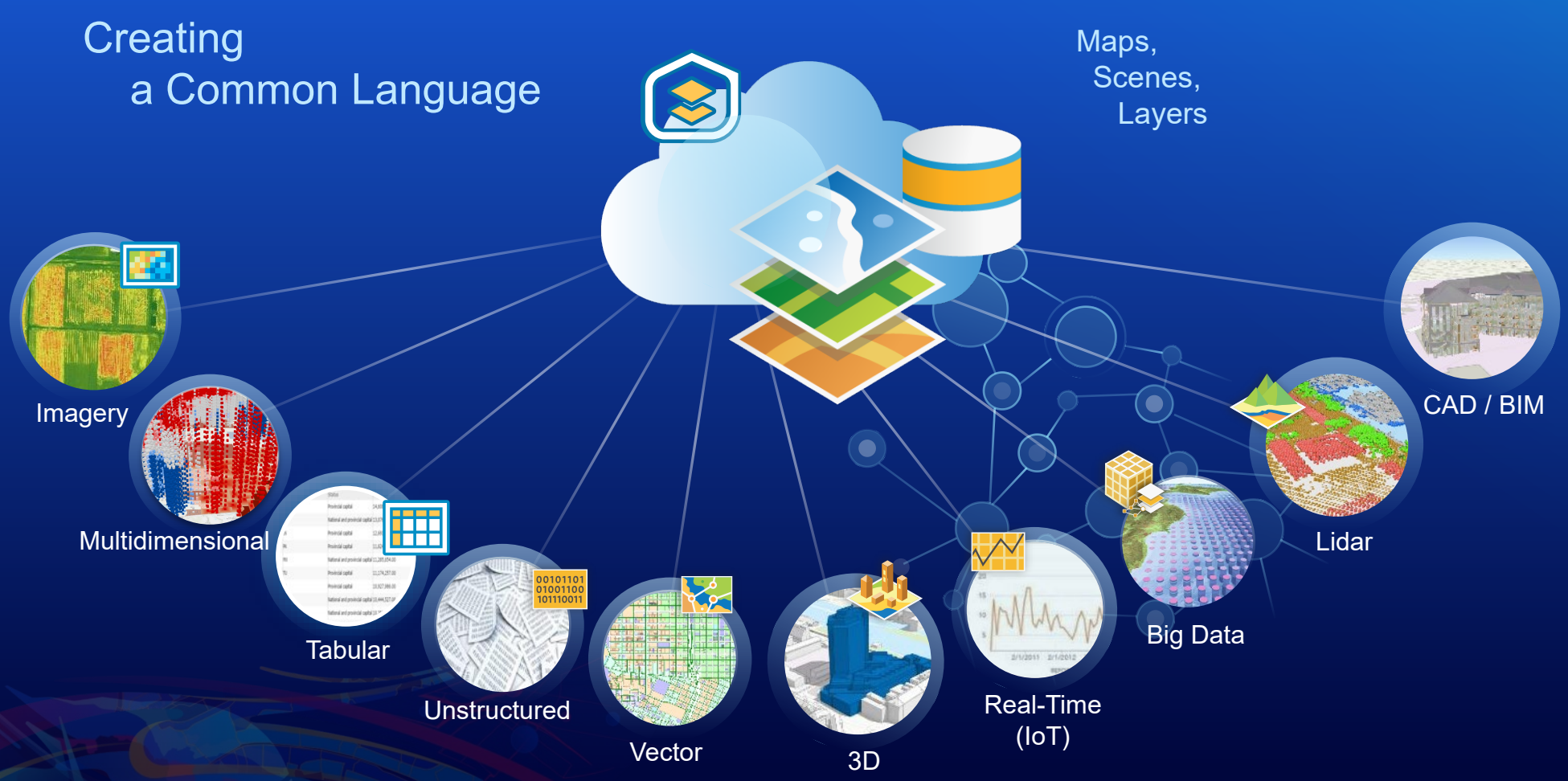

Layers

Layer Type	REST API Service	Hosted In		Cached
		ArcGIS Online	ArcGIS Enterprise	
Feature Layer	Feature Service	✓	✓	✓
Tile Layer	Map Service	✓	✓	✓
Vector Tile Layer	Vector Tile Service	✓	✓	✓
Dynamic Map Layer	Map Service		✓	
Image Layer	Image Service	✓	✓	
Scene Layer	Scene Service	✓	✓	✓

Feature Layer

Query, render, and edit vector geographic information

Represented as JSON (or PBF)

Tile Layer

Display basemaps and other complex datasets that change infrequently

Represented as images

Vector Tile Layer

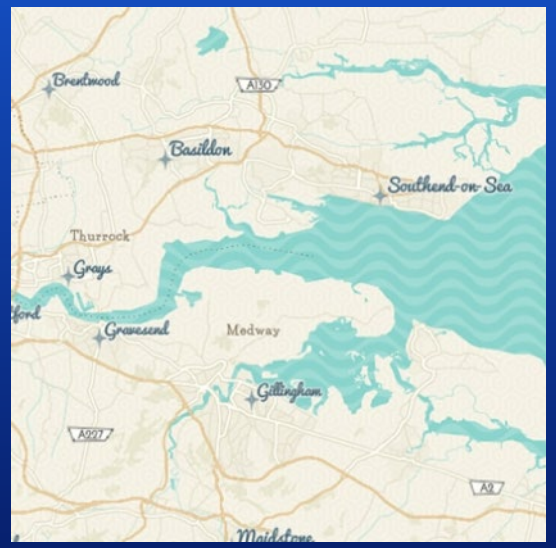

Display basemaps and other complex datasets that change infrequently

Represented as vectors

Dynamic Map Layer

Display complex data sets that change frequently or need complex rendering requirements

Represented as images

Image Layer

Render, analyze, and dynamically interact with imagery data

Represented as images

Scene Layer

Display and render 3D datasets

Represented by I3S spec

Web Maps & Web Scenes


```
{
    "operationalLayers": [
        {
            "id": "Boundary_1356",
            "layerType": "ArcGISFeatureLayer",
            "url": "https://services3.arcgis.com/GVgbJbqm8hXASVYi/arcgis/rest/services/Boundary/FeatureServer/0",
            "visibility": true,
            "opacity": 1,
            "title": "Boundary",
            "itemId": "30cf3b4c11c5408d87f255ba4e9aa611",
            "disablePopup": true
        },
        {
            "id": "Parks_and_Open_Space_2992",
            "layerType": "ArcGISFeatureLayer",
            "url": "https://services3.arcgis.com/GVgbJbqm8hXASVYi/arcgis/rest/services/Parks_and_Open_Space/Feature
            "visibility": true,
            "opacity": 0.51,
            "title": "Parks and Open Space",
            "itemId": "f2ea5d874dad427294641d2d45097c0e",
            "layerDefinition": {
                "drawingInfo": {
                    "renderer": {
                        "visualVariables": [
                            {
                                "type": "sizeInfo",
                                "target": "outline",
                                "expression": "view.scale",
                                "valueExpression": "$view.scale",
                                "stops": [
                                    {
                                        "size": 1.5,
                                        "value": 9501
                                    },
                                    /* ... */
                                ]
                            }
                        ],
                        "type": "uniqueValue",
                        "field1": "TYPE",
```


2D or 3D map that you can create, style, and share between apps

Represented by JSON object and defined by the Web Map or Web Scene specification

Contains configuration settings for the map extent, layers, styles, pop-ups, camera height / angle, layers, styles…

Authoring

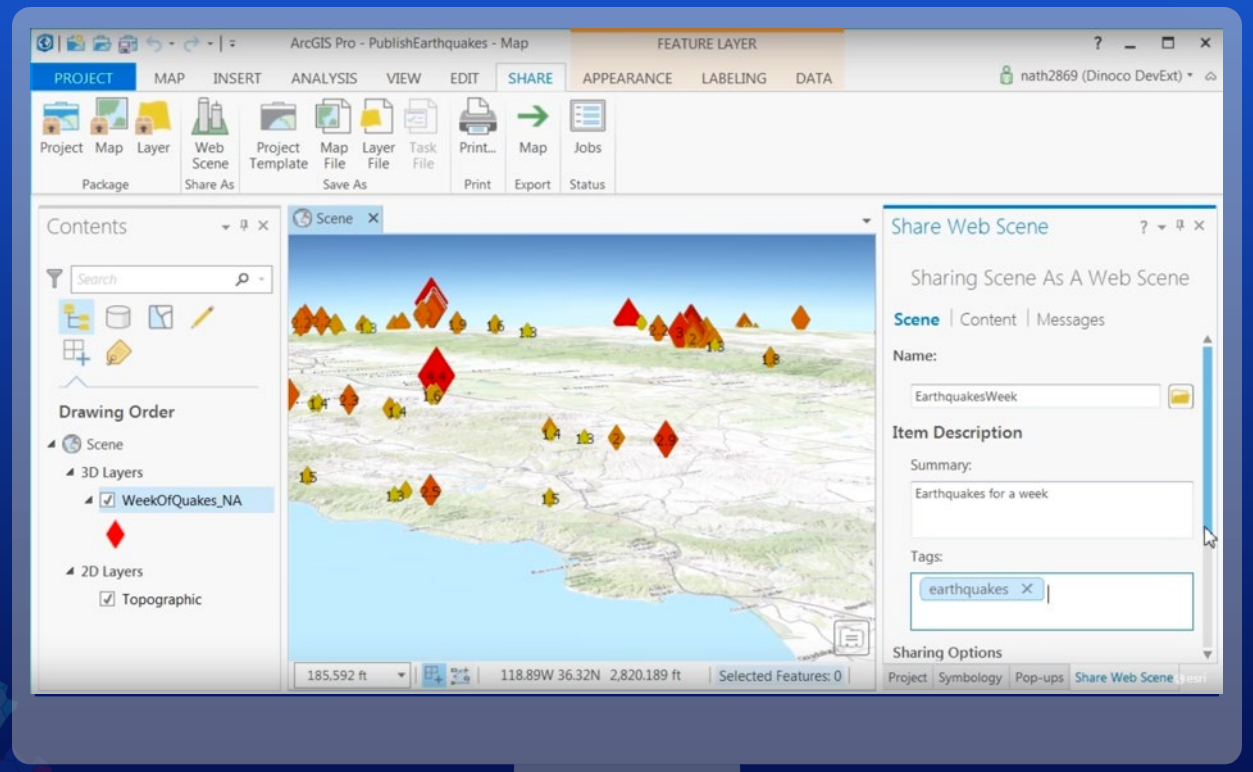
ArcGIS Pro - PublishEarthquakes - Map
FEATURE LAYER
PROJECT
MAP
INSERT
ANALYSIS
VIEW
EDIT
SHARE
APPEARANCE
LABELING
DATA
nath2869 (Dinoco DevExt)
Project
Map
Layer
Web Scene
Project Template
Map File
Layer File
Task File
Print...
Map
Jobs
Package
Share As
Save As
Print
Export
Status
Contents
Search
Drawing Order
Scene
3D Layers
WeekOfQuakes_NA
2D Layers
Topographic
Scene
185.592 ft
118.89W 36.32N 2,820.189 ft
Selected Features: 0
Share Web Scene
Sharing Scene As A Web Scene
Scene
Content
Messages
Name:
EarthquakesWeek
Item Description
Summary:
Earthquakes for a week
Tags:
earthquakes
Sharing Options
Project
Symbology
Pop-ups
Share Web Scene

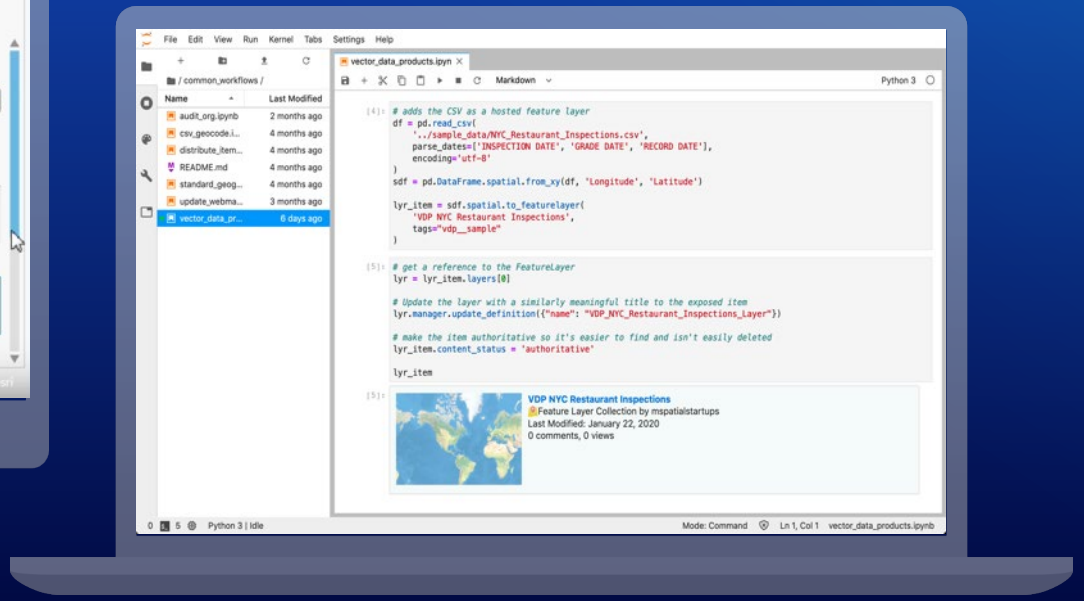
File
Edit
View
Run
Kernel
Tabs
Settings
Help
vector_data_products.ipyn
/ common_workflows /
Name
Last Modified
audit_org.ipynb
2 months ago
csv_geocode.i...
4 months ago
distribute_item...
4 months ago
README.md
4 months ago
standard_geog...
4 months ago
update_webma...
3 months ago
vector_data_pr...
6 days ago
Markdown
Python 3
# adds the CSV as a hosted feature layer
df = pd.read_csv(
'../sample_data/NYC_Restaurant_Inspections.csv',
parse_dates=['INSPECTION DATE', 'GRADE DATE', 'RECORD DATE'],
encoding='utf-8'
)
sdf = pd.DataFrame.spatial.from_xy(df, 'Longitude', 'Latitude')
lyr_item = sdf.spatial.to_featurelayer(
'VDP NYC Restaurant Inspections',
tags="vdp__sample"
)
# get a reference to the FeatureLayer
lyr = lyr_item.layers[0]
# Update the layer with a similarly meaningful title to the exposed item
lyr.manager.update_definition({"name": "VDP_NYC_Restaurant_Inspections_Layer"})
# make the item authoritative so it's easier to find and isn't easily deleted
lyr_item.content_status = 'authoritative'
lyr_item
VDP NYC Restaurant Inspections
Feature Layer Collection by mspatialstartups
Last Modified: January 22, 2020
0 comments, 0 views
Python 3 | Idle
Mode: Command
Ln 1, Col 1
vector_data_products.ipynb

ArcGIS Platform

A couple notes

Host your data for your apps

Data accessed by all users

Secured via API key

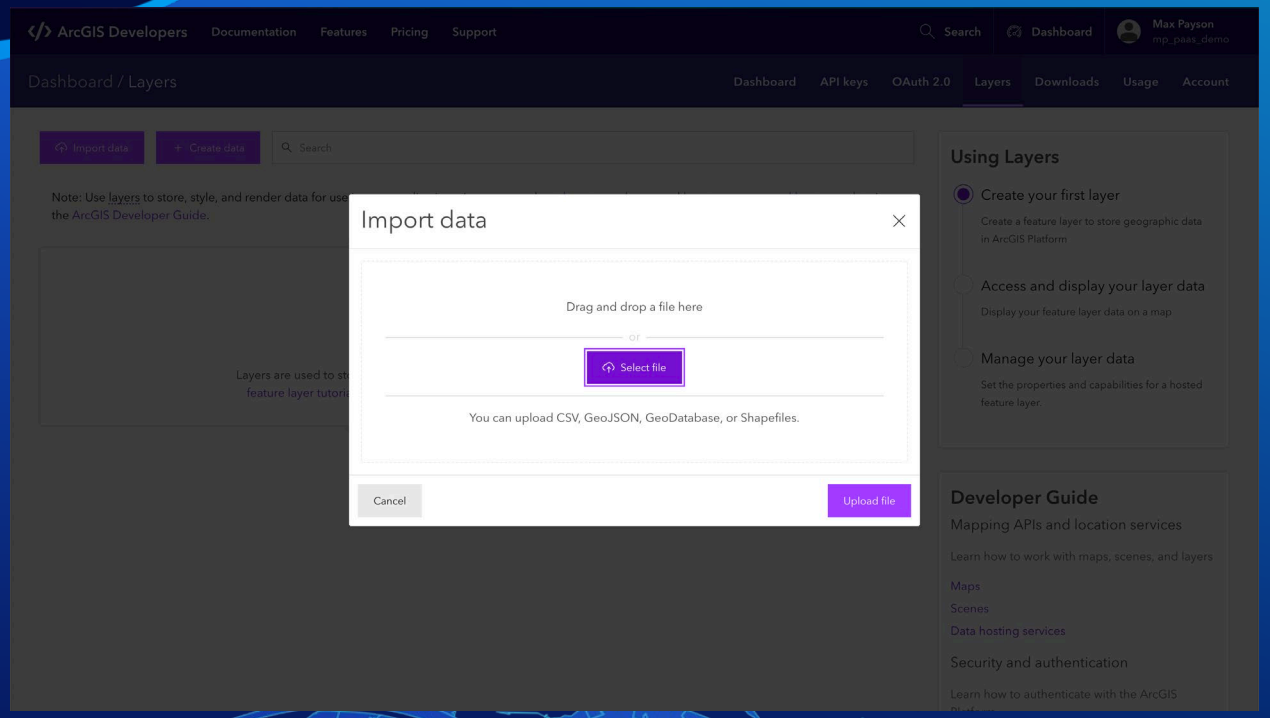

Host data

Quick Demo

ArcGIS Online (& Enterprise)

Creating data services

Common Challenges

Working with many datasets

Items should have consistent experiences

Automation!

Suggested Workflows

1. Author “template” services in UI
2. Create new services
3. Copy template properties

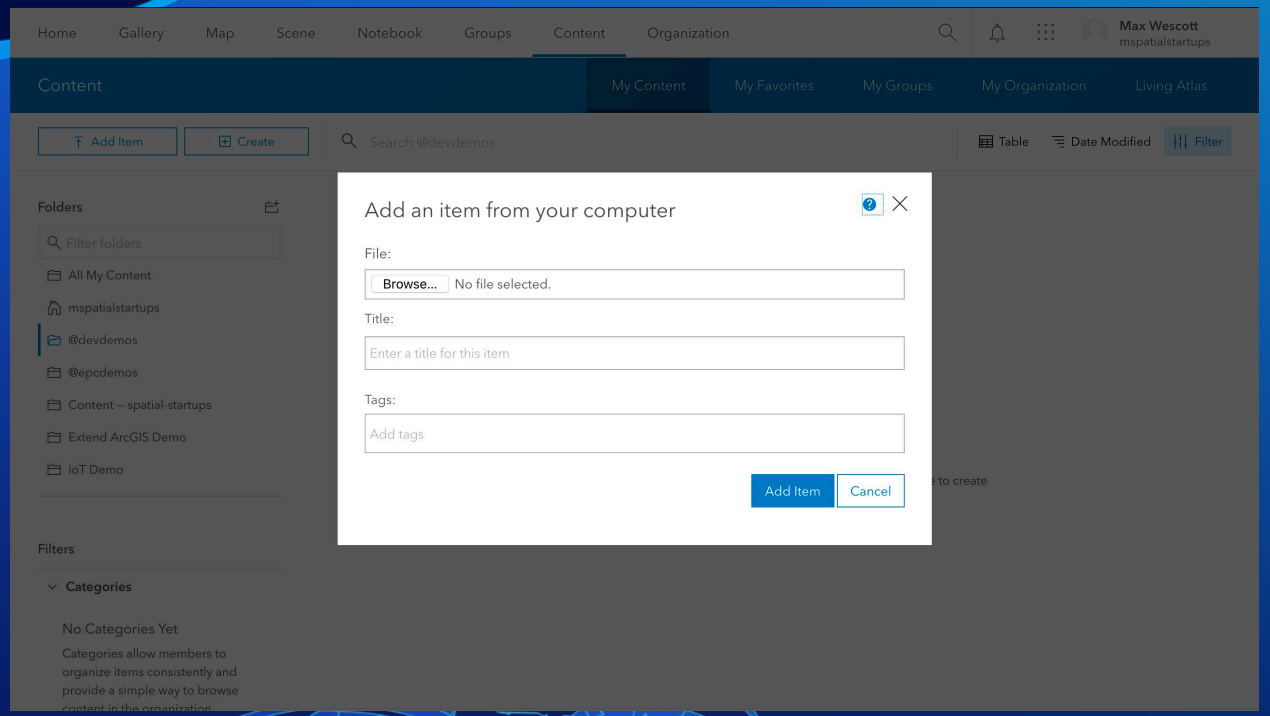

Author templates

Quick Demo

Layer Properties

Item properties

(description, tags, license…)


```
{
  "id": "b71c61e14425426984ec8a1a94bb77f4",
  "owner": "mpayson_startups",
  "orgId": "q7zPNeKmTWeh7Aor",
  "created": 1573506895000,
  "isOrgItem": true,
  "modified": 1576031962000,
  "guid": null,
  "name": null,
  "title": "VDP NYC Inspection Template Layer",
  "type": "Feature Service",
  "typeKeywords": […
  ],
  "description": "<div>A very detailed, riveting descriptio
  "tags": [
    "vdp",
    "nyc",
    "inspection",
    "template",
    "map"
  ],
  "snippet": "Template representation of NYC restaurant ins
```


https://<content-url>/items/<itemId>?f=json

Item data

(popups, clustering, filters…)


```
{
  "layers": [
    {
      "id": 0,
      "popupInfo": {
        "title": "NYC Restaurant Inspections",
        "fieldInfos": [
          {
            "fieldName": "FID",
            "label": "FID",
            "isEditable": false,
            "tooltip": "",
            "visible": false,
            "stringFieldOption": "textbox"
          },
          {
            "fieldName": "CAMIS",
            "label": "CAMIS",
            "isEditable": true,
            "tooltip": "",
            "visible": true,
            "stringFieldOption": "textbox",
```


https://<content-url>/items/<itemId>/data?f=json

Service properties

(visible range, editing…)


```
  "advancedQueryCapabilities": {…
  },
  "useStandardizedQueries": false,
  "geometryType": "esriGeometryPoint",
  "minScale": 1155582,
  "maxScale": 0,
  "extent": {
    "xmin": -8264796.2973010931,
    "ymin": 4940321.7979350407,
    "xmax": -8204437.0359609667,
    "ymax": 4999145.4596300479,
    "spatialReference": {
      "wkid": 102100,
      "latestWkid": 3857
    }
  },
  "drawingInfo": {
    "renderer": {
      "type": "uniqueValue",
      "field1": "GRADE",
      "defaultSymbol": {
        "color": [
```


https://<catalog-url>/<service-name>/FeatureServer/<id>?f=json

Editing Properties

What kind of editing

Permissions & tracking

Who can edit via sharing

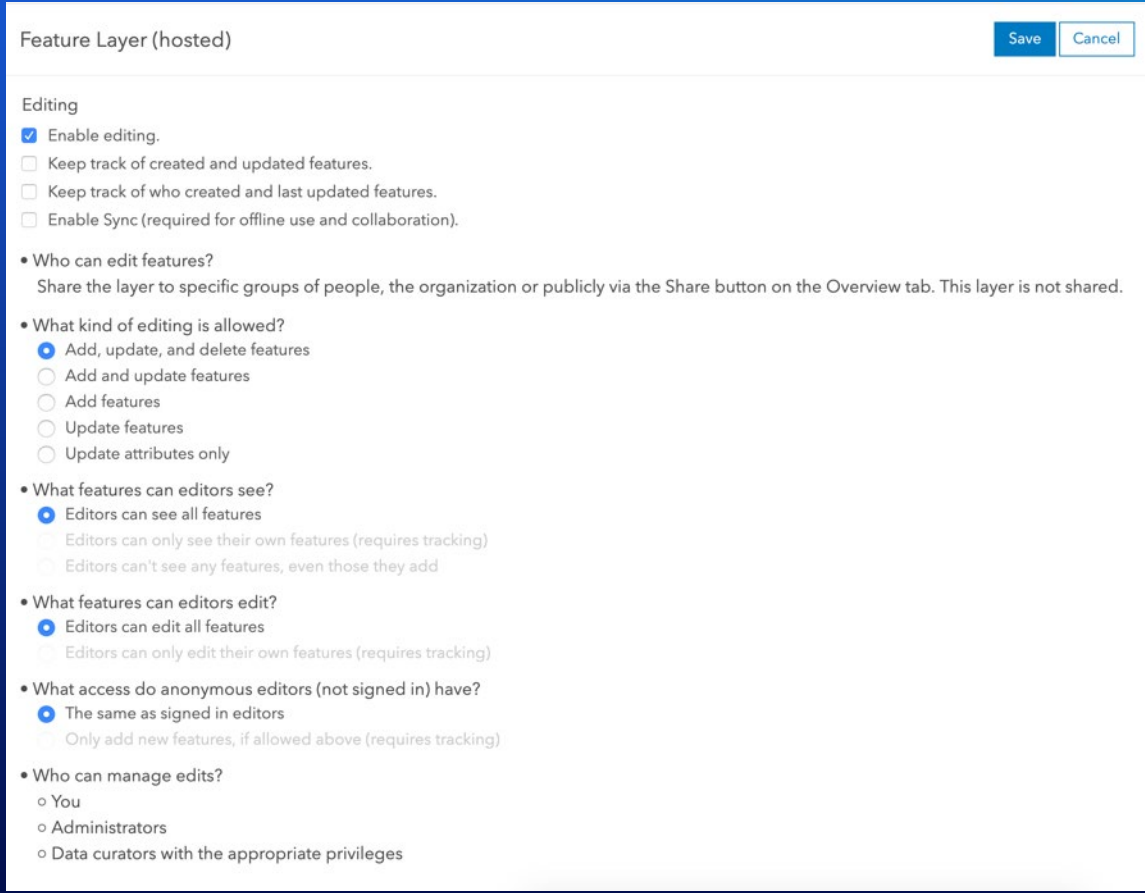

https://<adminservicecatalog-url>/services/<serviceName>/FeatureServer/updateDefinition

Feature Layer Views

Support different workflows or users

Settings inherited and separate

Usage, updating, editing, & management

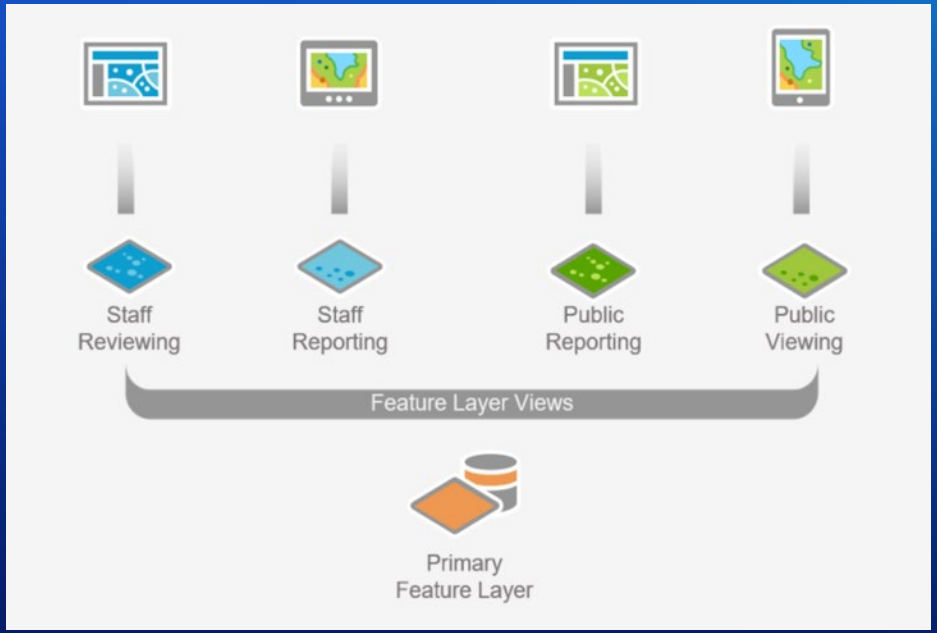

Map & App Properties

Item properties

(description, tags, license…)


```
{
  "item": {
    "id": "15284c7826b048568817bda952972e17",
    "owner": "mpayson_startups",
    "created": 1575304815000,
    "isOrgItem": true,
    "modified": 1575304983000,
    "guid": null,
    "name": null,
    "title": "VDP NYC Inspection Template Web App",
    "type": "Web Mapping Application",
    "typeKeywords": […
    ],
    "description": null,
    "tags": [
      "vdp",
      "nyc",
      "inspection",
      "template",
      "map"
    ],
    "snippet": null,
```


https://<content-url>/items/<itemId>?f=json

Item data

(settings, UI configuration…)


```
{
  "theme": {
    "name": "FoldableTheme",
    "styles": [
      "default",
      "black",
      "blue",
      "cyan",
      "green",
      "purple",
      "red",
      "yellow"
    ],
    "version": "2.14",
    "sharedTheme": {
      "isPortalSupport": true,
      "useHeader": false,
      "useLogo": false
    }
  },
  "portalUrl": "http://startups.maps.arcgis.com",
  "appId": "",
```


https://<content-url>/items/<itemId>/data?f=json

create_service.ipynb | share_service.ipynb

Code | Python 3

Define the template item and get its properties

[4]:
```
t_item = Item(gis, 'b71c61e14425426984ec8a1a94bb77f4')

# item-level properties
t_item_props = dict(t_item)
dirpath = tempfile.mkdtemp()
thumbnail_path = t_item.download_thumbnail(dirpath)

# item data-level properties
t_item_data_props = t_item.get_data()

# service-level properties
t_lyr_props = dict(t_item.layers[0].properties)
```

[5]:
```
t_item.title
```

[5]:
```
'VDP NYC Inspection Template Layer'
```

Create services

An empty service

[ ]:
```
res = gis.content.clone_items([t_item], folder='@epcdemos', copy_data=False)
empty_lyr_item = res[0]
empty_lyr_item
```

Create services

Quick Demo

Feature Layer

Use the Python API, Solution.js, or ArcGIS clients

(1) Item information **{...}**

(2.a) Create a new service

https://<usercontent-url>/createService & https://<adminservicecatalog-url>/services/<serviceName>/FeatureServer/addToDefinition

(2.b) Publish data file

https://<usercontent-url>/addItem & https://<usercontent-url>/publish

(3) Copy properties

https://<usercontent-url>/items/<itemId>/update & https://<adminservicecatalog-url>/services/<serviceName>/FeatureServer/updateDefinition

Update Tips

Examples: *https://github.com/mpayson/esri-partner-tools*

Data

Apply edits: transactional edits

Overwrite: ETL full dataset

Append: large updates or ETL

Schema

Update definition: add fields, set domains, etc

Item properties

Update the template then copy to services

ArcGIS Online (& Enterprise)

Provisioning data services

Security Model

Users | Roles & permissions | Groups | Shared items

Common Challenges

Give users access to their data

Understand who administers services

Understand who pays for services

Understand where the data is hosted

Three Options

- Publish data directly to user's GIS
- Register service in user's GIS
- Share service via group

Publish Service Directly

User controls access & admin

User pays for service

Works with any service supported by user infrastructure

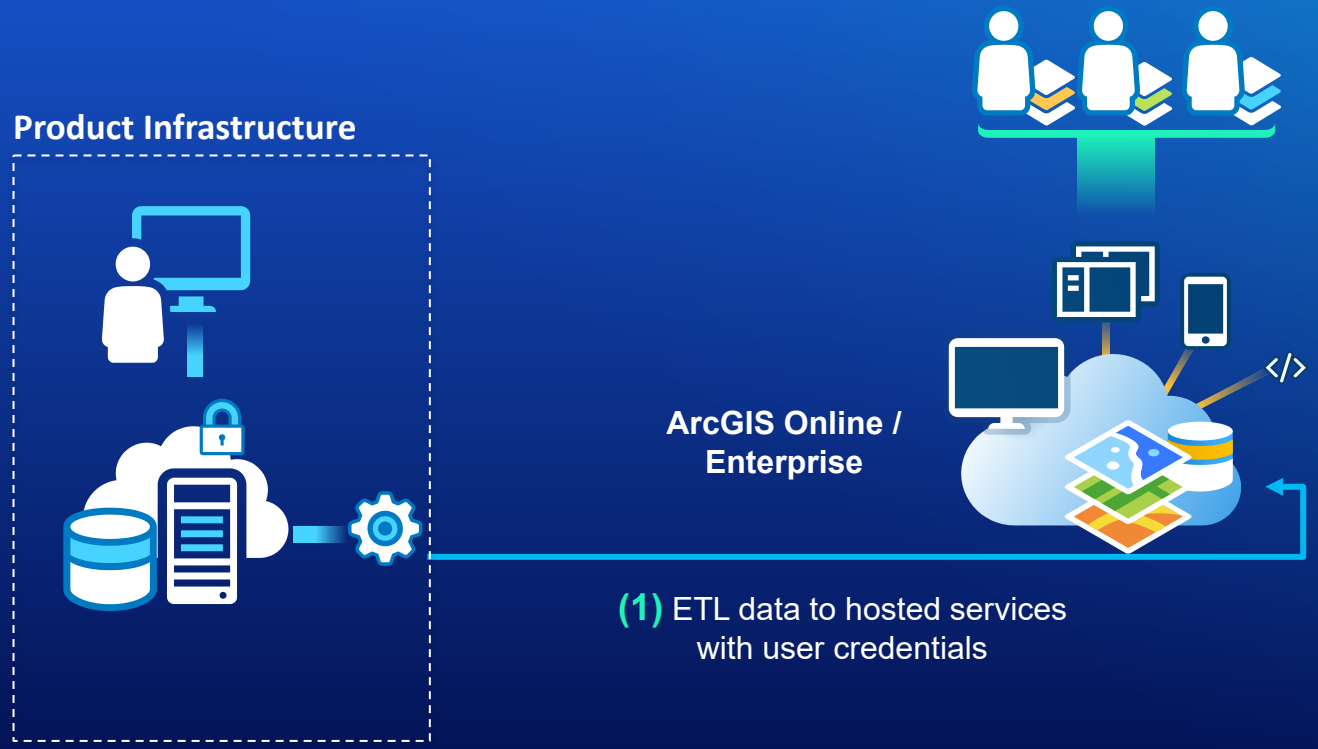

Register Service

*Partner-specific

User controls access

Developer controls admin & pays for service

Works with any service type

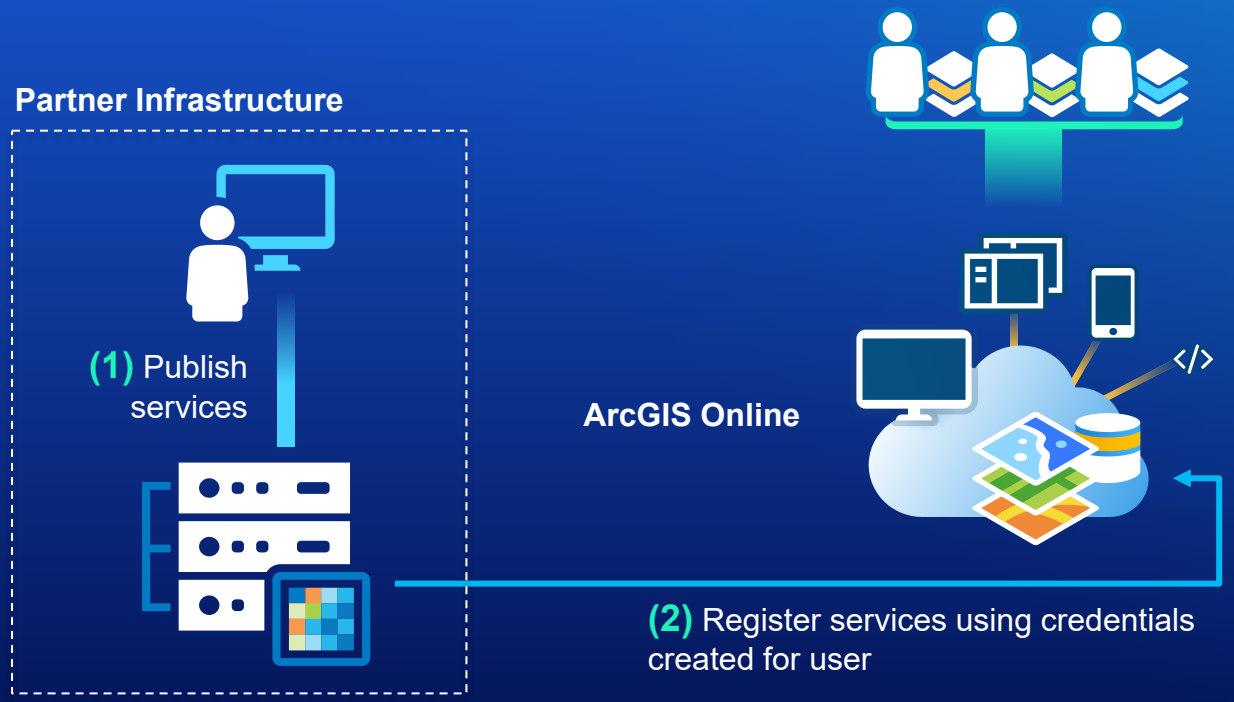

Share Service

*Partner-specific

Developer controls access & admin

Developer pays for service

Works with hosted or registered service in Online

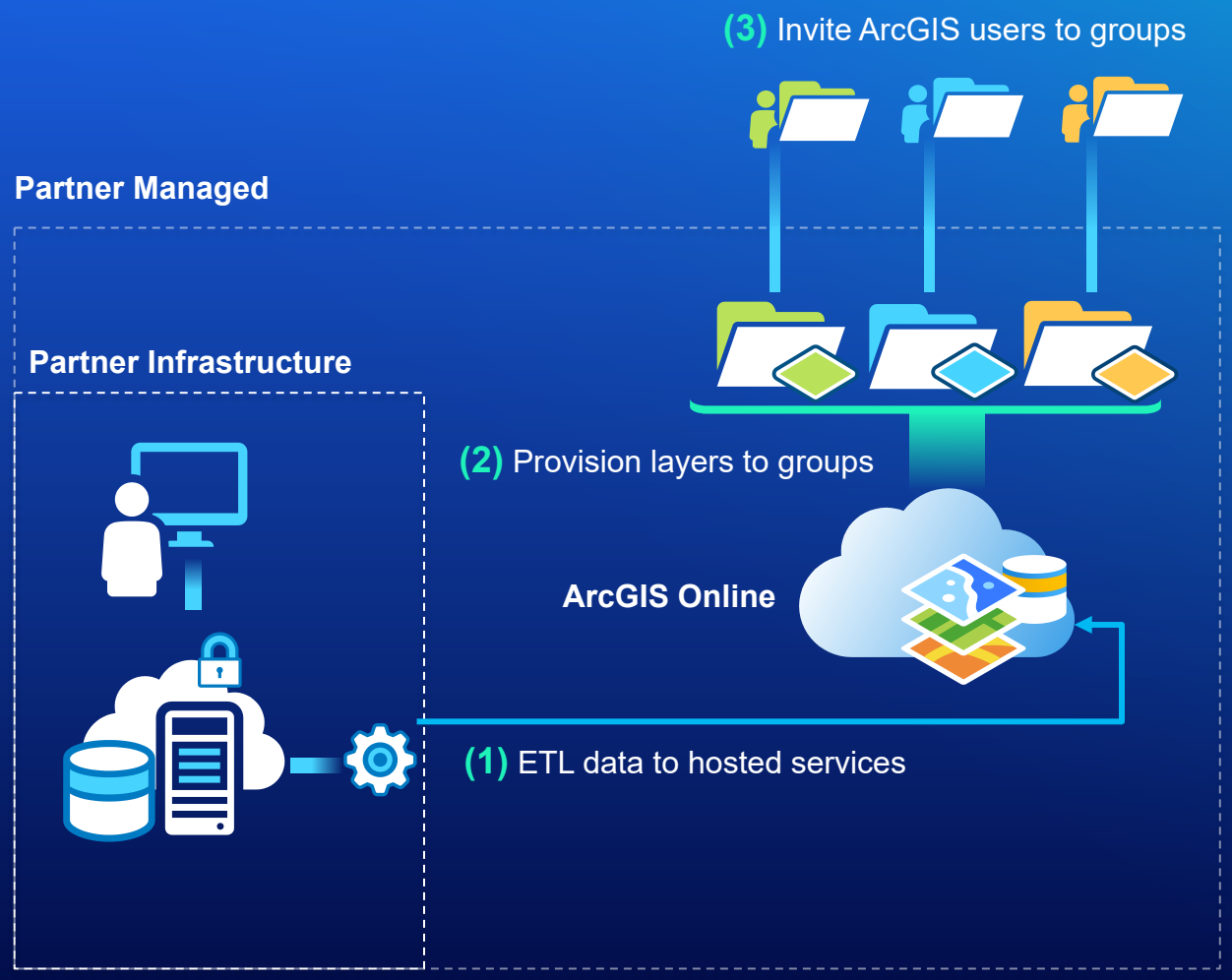

Share Service – Multitenant

*Partner-specific

Developer controls access & admin

Developer pays for service

Works with hosted or registered service in Online

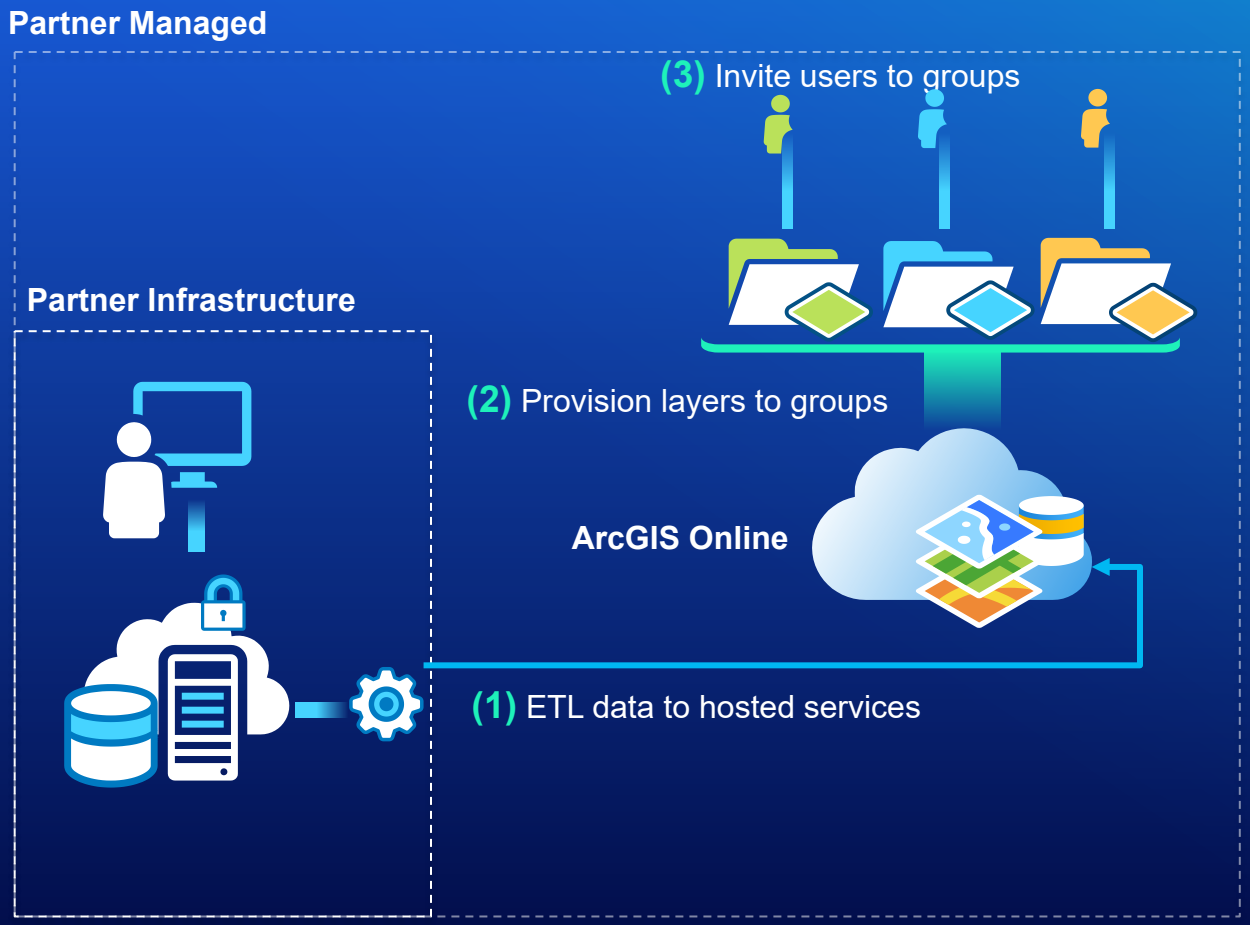

Tips for Groups

Keep them private and limit possible user actions

Give searchable names & tags

Great for partner-managed users

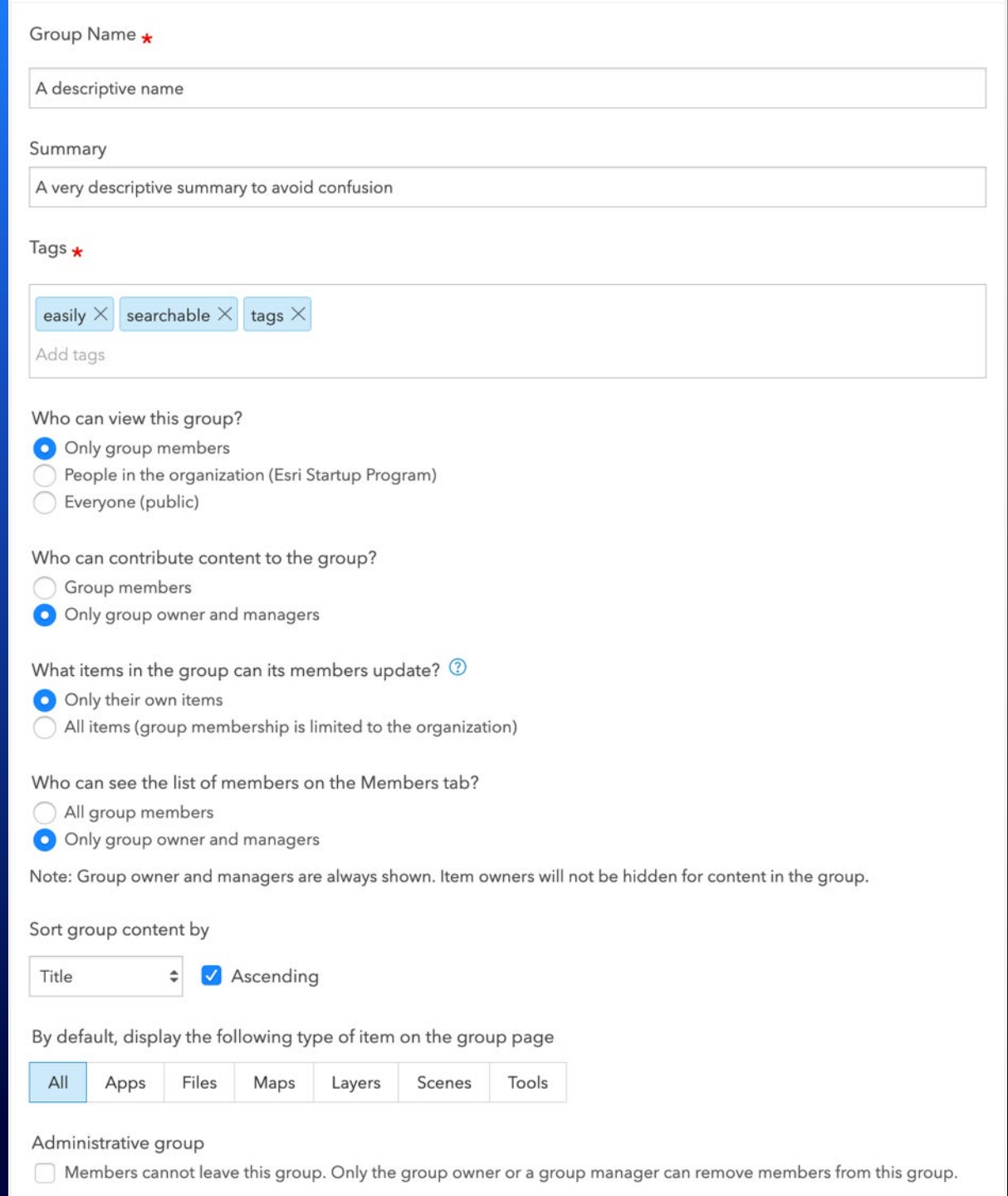

Summary

Existing ArcGIS Online users

1. Publish service directly
2. Register content or feed
3. ArcGIS Online via Group Sharing

Non-Esri users

4. ArcGIS Online Partner User Types

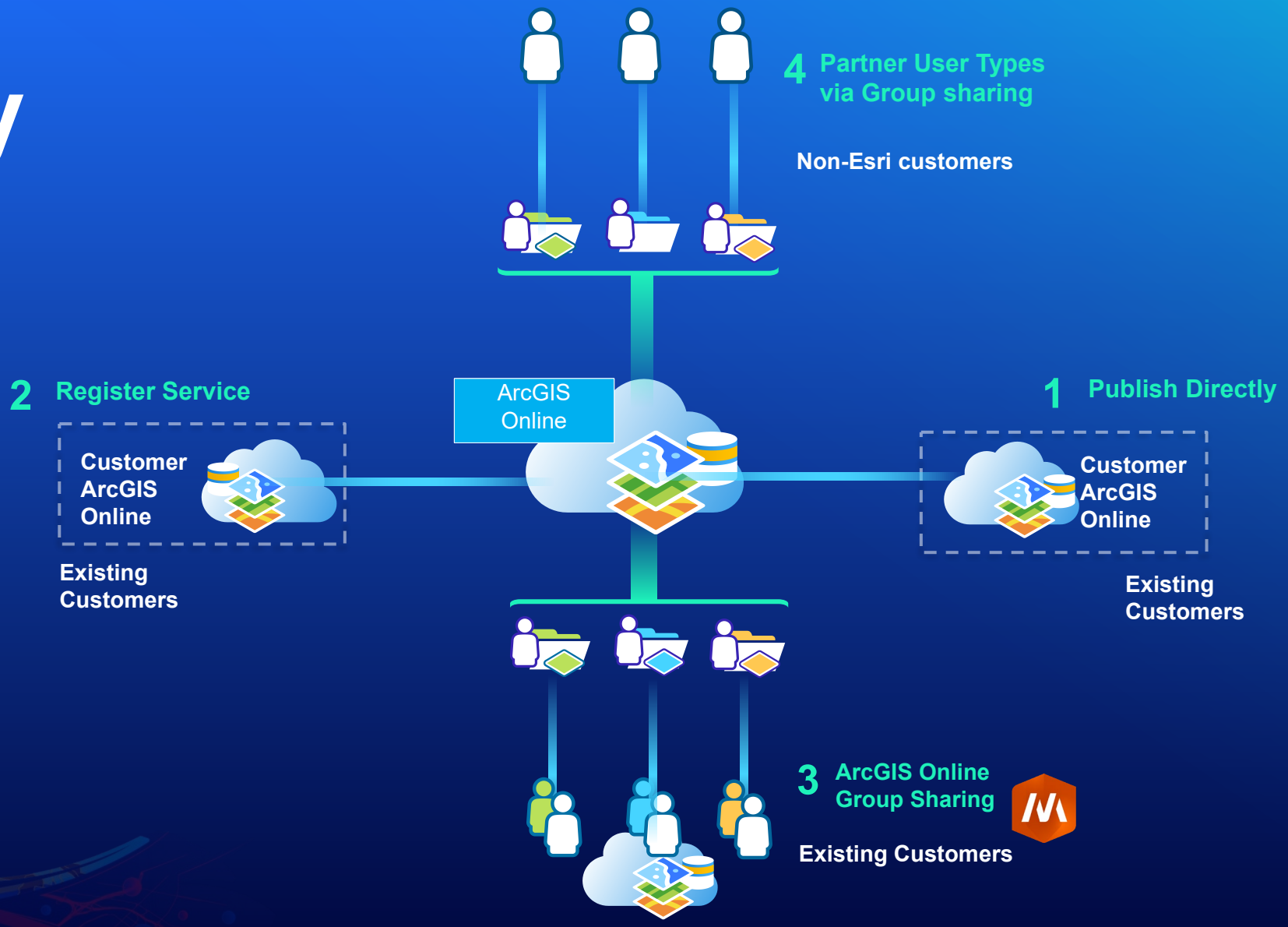

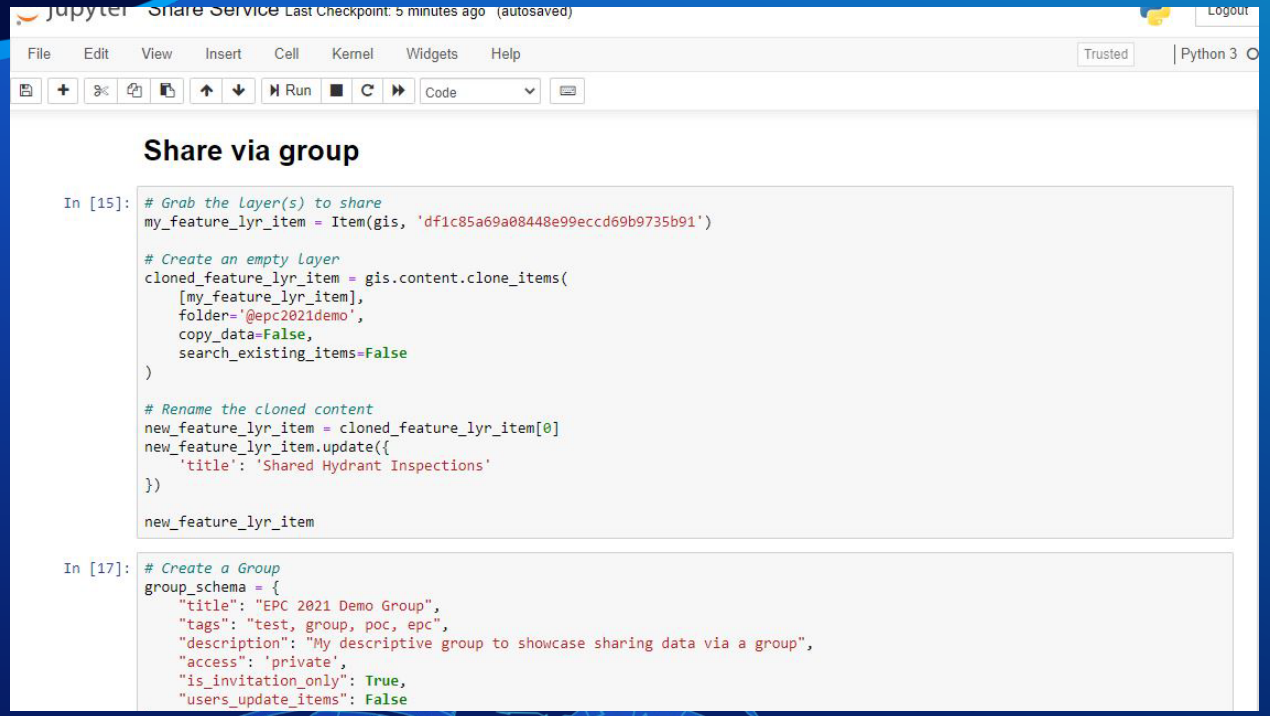

Sharing services

Group sharing vs publish directly

ArcGIS Online (& Enterprise)

Accessing existing data services

Common Challenges

Finding data specific to your application

Discovering what data users have

Standardizing data models

Two Options

- Store item info in user store
- Query for items user can access

Store Item Info

Requires a backend & integrated auth

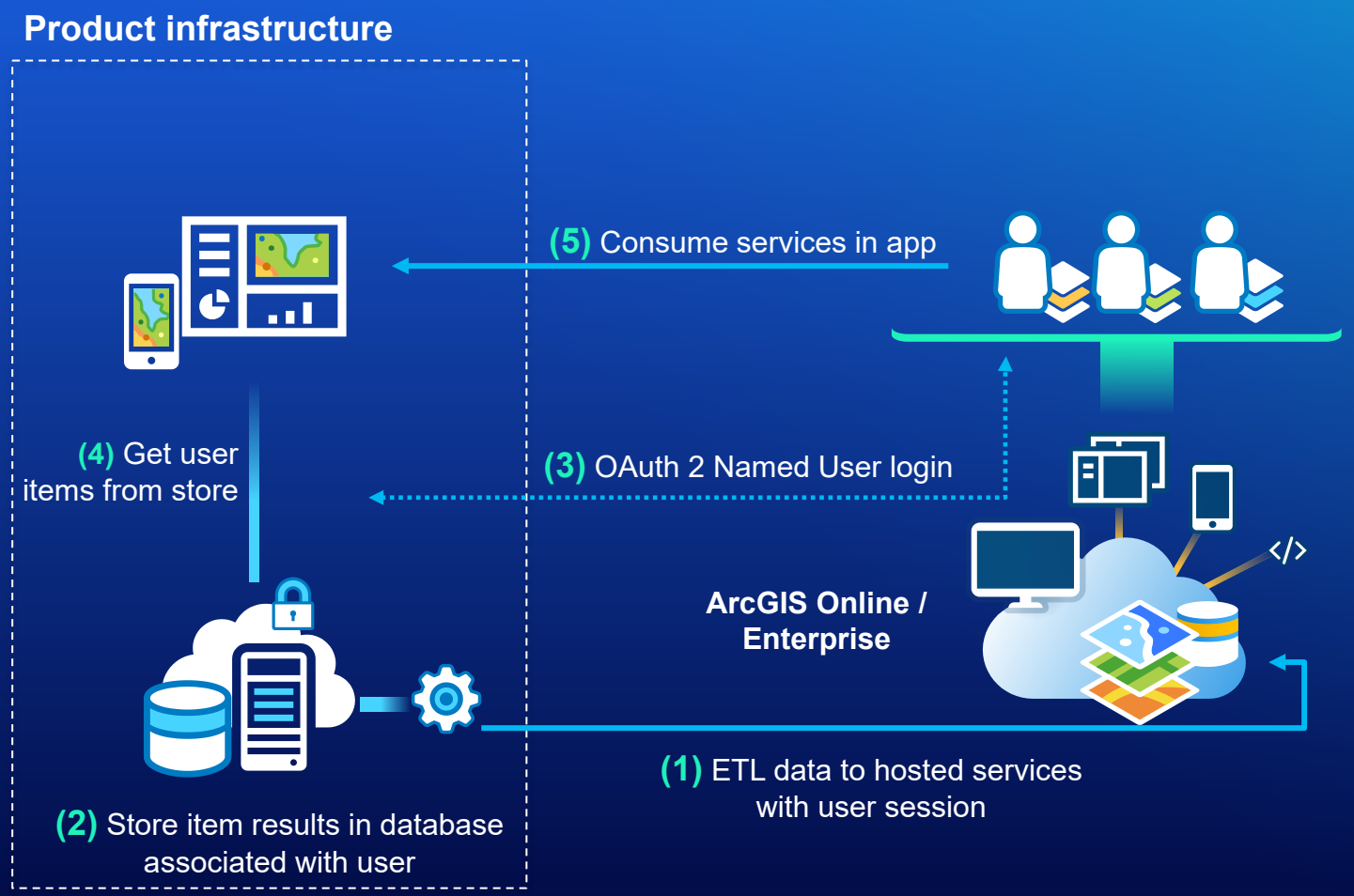

Search for Items

Query responses specific to user

Can build UI to select items and map to schema

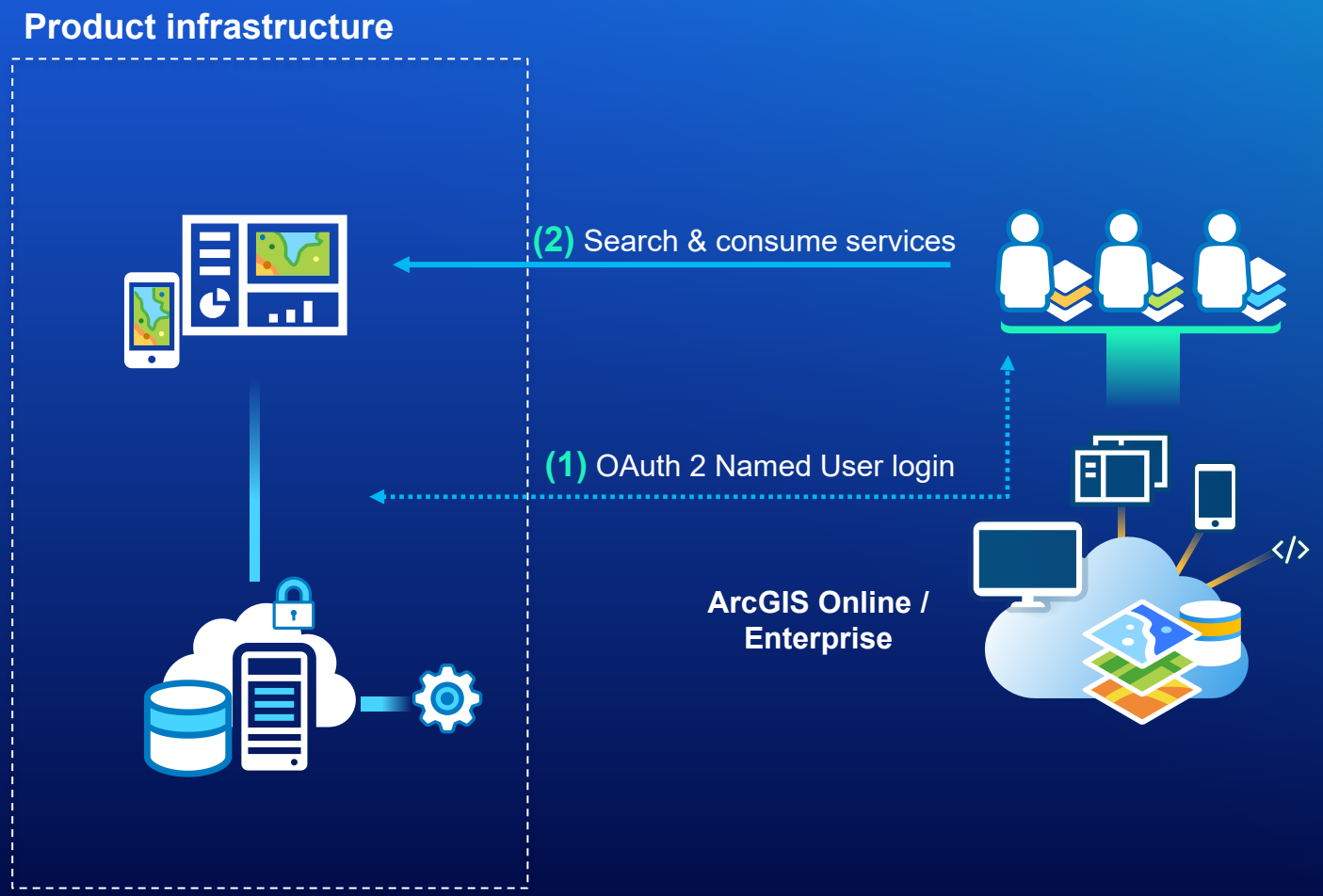

Search for Items

Use identifiable metadata (eg titles, tags)

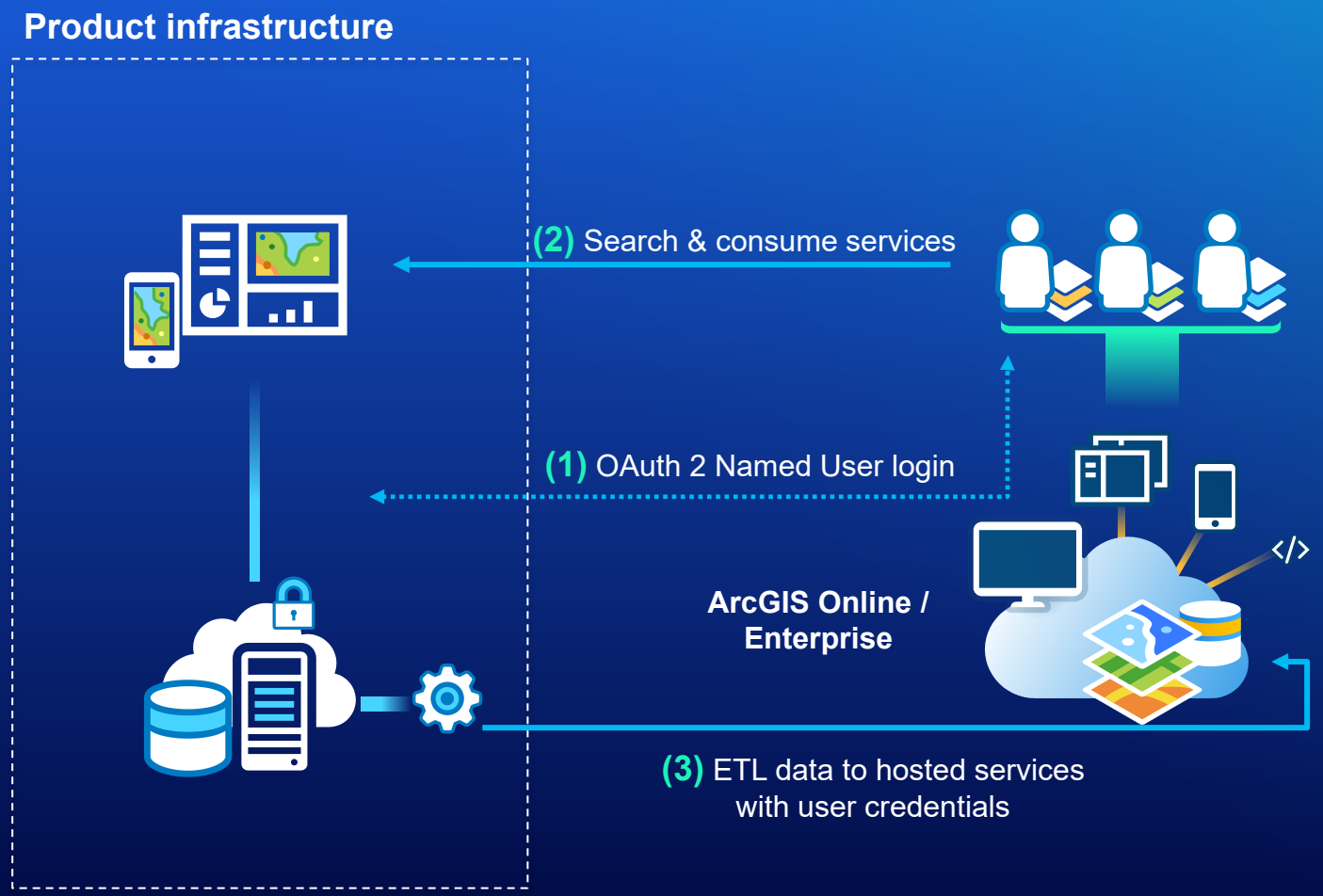

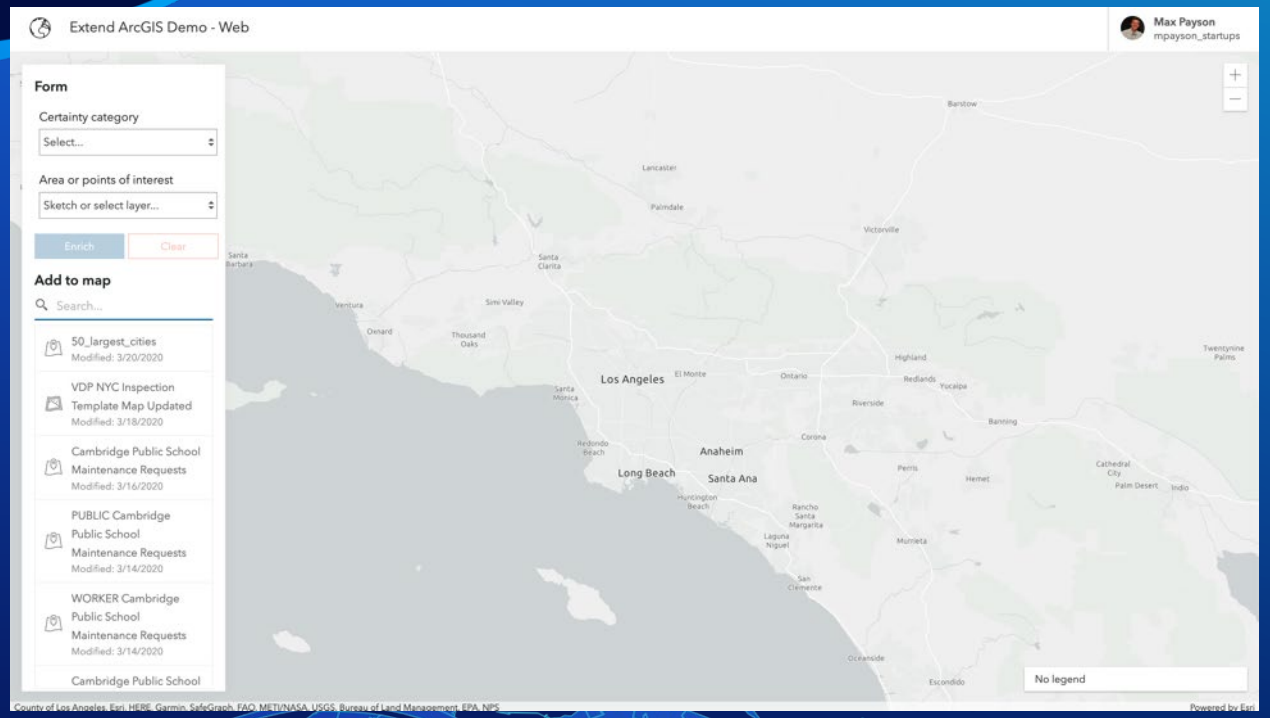

Search API

In Practice

Creating | Provisioning | **Accessing**

Thank you!

Code? https://github.com/esridevsummit

Questions? mpayson@esri.com, kholleran@esri.com