

Pug Community Meeting

WE HAVE BEEN BUSY

MAPPING THE FUTURE OF ENERGY

Agenda

- Get Involved – Open Roles and Upcoming Elections
- Pug Hub – Updated
- Workflows – New and Requested
- Technical Workshops – It's all about You!




MAPPING THE FUTURE OF ENERGY



OUR MISSION

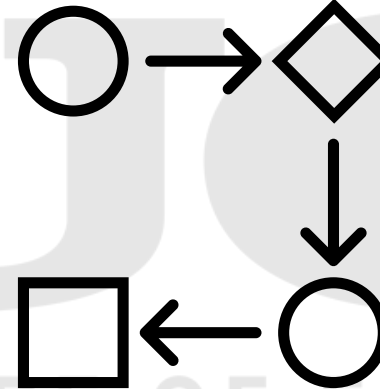
The Pug is the global professional organization for GIS & Geospatial Professionals and Users across the energy industry. With 4000+ members we aim to work collaboratively as volunteers to improve and enhance the use of GIS & Geospatial workflows and technologies.



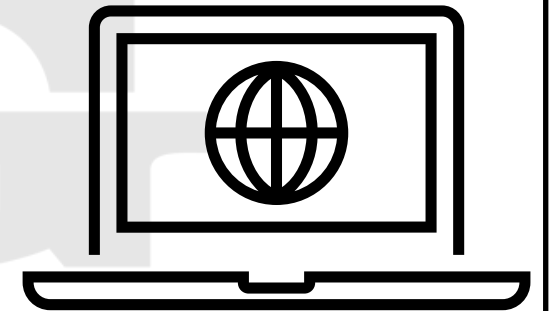
COMMUNITY



ENGAGEMENT



WORKFLOWS



TECHNICAL

Get Involved

We have a few roles that will be open this year. Let us know if you are interested in volunteering and supporting the community

pugsteering@pugonline.org

Elections after the UC

Roles

Chair

Co-Chair

Technical

Workflow

Discipline

Education

Esri Liaison

External Relations

Treasurer

Emeritus

MAPPING THE FUTURE OF ENERGY



[ABOUT](#) ▾

[RESOURCES](#) ▾

[ENERGY ATLAS](#)

PUG USER GROUP MAPPING THE FUTURE OF ENERGY

The **PUG** is the global professional organization for GIS & Geospatial Professionals and users across the energy industry. With 4000+ members we aim to work collaboratively as volunteers to improve and enhance the use of GIS & Geospatial workflows and technologies.

Lorem ipsum dolor sit amet, consectetur adipiscing elit, sed do eiusmod tempor

[MEMBERSHIP](#)

[RESOURCES](#)

[ENERGY ATLAS](#)



Workflows

4 Newly Published Workflows:

- Land Management & GIS Working Together
- Publishing & Sharing Web Services
- Prospect Management
- Petrel Integration


These can be found on Pug Hub
under Geospatial Workflows



We prioritized these workflows based on your
feedback from the 2021 Esri UC Pug SIG...
What would you like to see next?

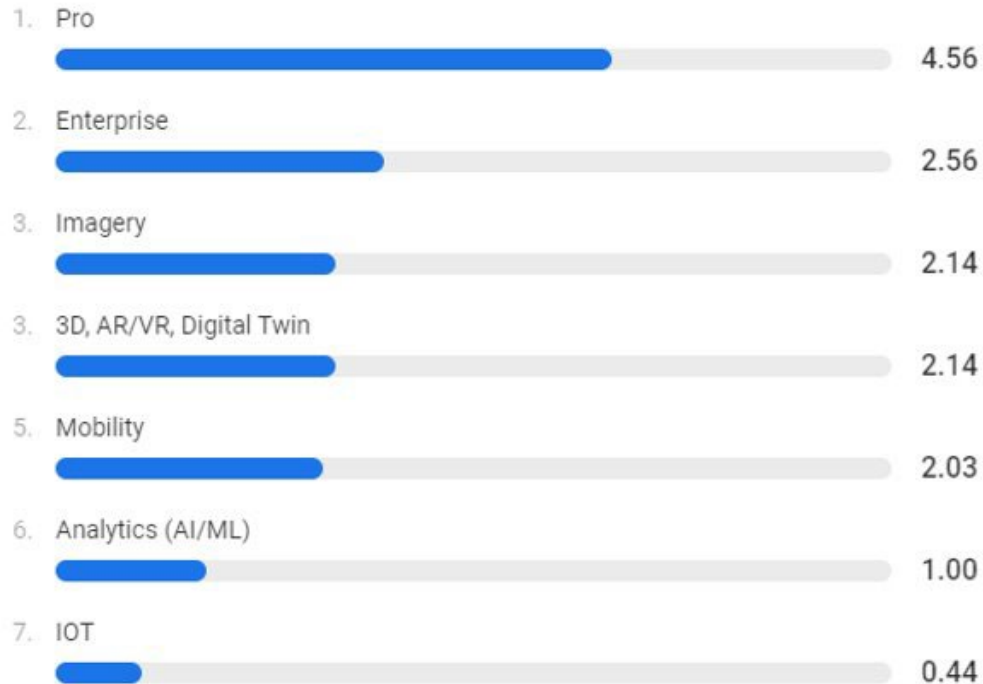
*****SWITCH TO LIVE POLL*****

Business Area	Geospatial Workflow
Exploration & Appraisal	<ul style="list-style-type: none">• Basin Analysis• Geoscience Data Access• Play Fairway Analysis• Prospect Analysis• Prospect Management• Subsurface Mapping
Development & Planning	
Land	
Operations	<ul style="list-style-type: none">• Oil Spill• Vessels on the Water• Including Surveying
Pipeline & Facilities	<ul style="list-style-type: none">• Pipeline Corrosion• Pipeline/Facilities Management
Environmental	<ul style="list-style-type: none">• Environmental Assessments• Environmental Reporting of Wildlife
Emergency Response	<ul style="list-style-type: none">• Emergency Response Compliance• Iceberg Tracking



Technical Workshops

What technologies are most important to your work in the next 12 months?



MAINTAINING THE FUTURE OF ENERGY

SWITCH TO LIVE POLL

IPUG

MAPPING THE FUTURE OF ENERGY