

Arcade Across the Platform

Mike Sweeney

Esri Southeast User Conference



ArcGIS Arcade: An Introduction

- ArcGIS Arcade
 - What is ArcGIS Arcade?
 - Arcade profiles, expressions, and workflow
 - The Arcade expression language
- How Arcade is used
 - Maps
 - Apps
 - APIs



ArcGIS Arcade is...

“...a portable, lightweight, and secure expression language written for use in ArcGIS.”

Portable --- Write, share, and execute expressions across ArcGIS

Lightweight --- Runs in ArcGIS with minimal impact

Secure --- No executable code

Expression language --- Write statements that ArcGIS can execute

For use in ArcGIS --- Developed by Esri for use in ArcGIS



Arcade profiles

Profile --- context in which expression is evaluated and understood

Alias	Field Mapping	Location Update Constraint
Attribute Rules (3)	Form Calculation	Measure Visualization
Constraint	GeoAnalytics	Popups (2)
Dashboard (2)	Geotrigger Notification	Tasks
Dictionary Renderer	Labeling	Velocity
Feature Z	Layout	Visualization
Field Calculation		

Global Variables --- special variables usable in expressions

`$datastore` `$feature` `$layer` `$map` `$value` `$view.scale`

Arcade expressions

Output value

variable

constant

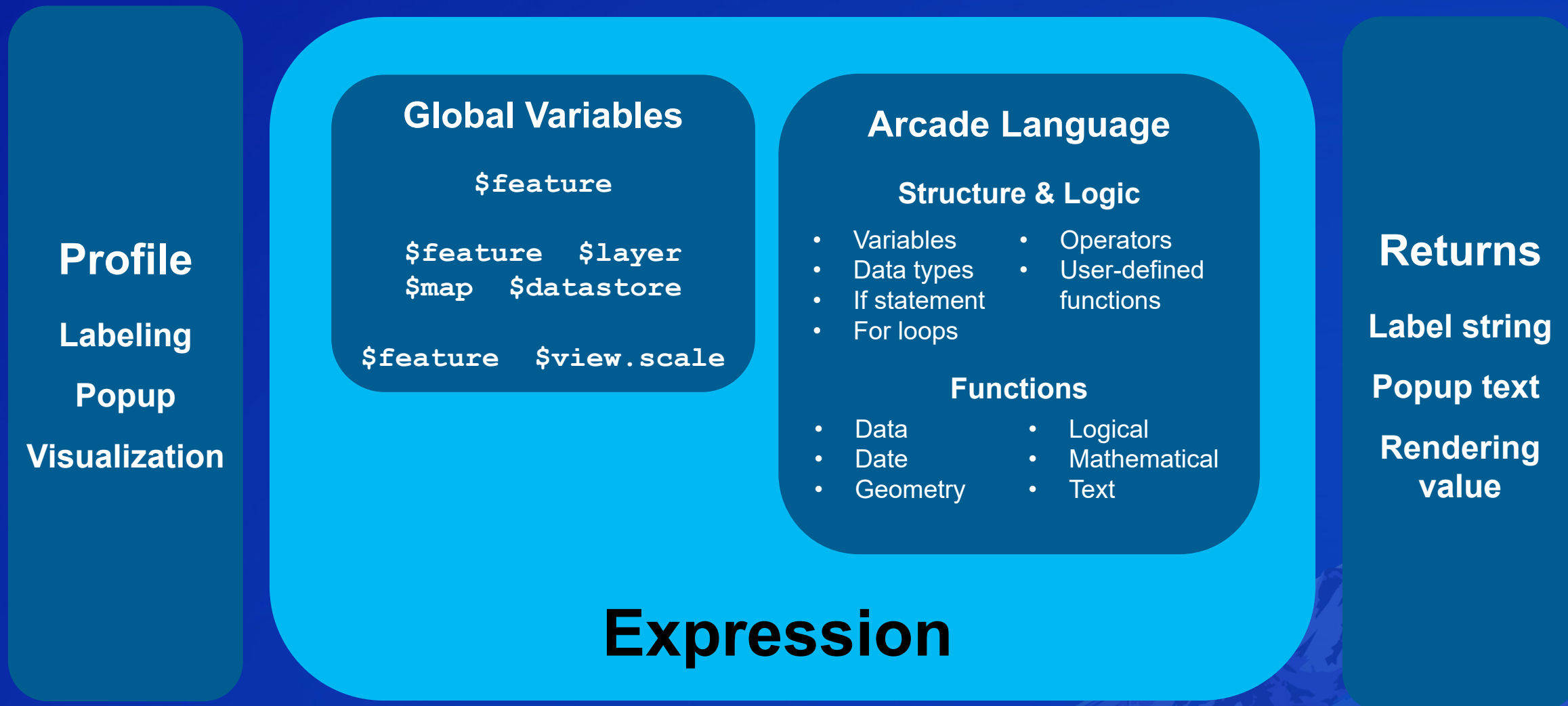
```
label = Trim($feature.Station_Name) + TextFormatting.NewLine  
      + Round($feature.TEMP) + '° F ' + $feature.R_HUMIDITY + '% RH'
```

function

literal

operator

Arcade workflow



Arcade language basics

```
1  /* Multi-line label
2     * Name, Temp, Wind direction,
3     * Relative humidity
4     */
5  var DEG = $feature.WIND_DIRECT;
6
7  var SPEED = $feature.WIND_SPEED;
8
9  // Calc wind octant
10 var DIR = When( SPEED == 0, null,
11    (DEG < 22.5 && DEG >= 0) || DEG > 337.5, 'N',
12    DEG >= 22.5 && DEG < 67.5, 'NE',
13    DEG >= 67.5 && DEG < 112.5, 'E',
14    DEG >= 112.5 && DEG < 157.5, 'SE',
15    DEG >= 157.5 && DEG < 202.5, 'S',
16    DEG >= 202.5 && DEG < 247.5, 'SW',
17    DEG >= 247.5 && DEG < 292.5, 'W',
18    DEG >= 292.5 && DEG < 337.5, 'NW', null );
19
20 var WIND = SPEED + ' mph ' + DIR;
21
22 var TEMP = Round($feature.TEMP) + '° F';
23
24 var RH = $feature.R_HUMIDITY + '% RH';
25
26 var NAME = $feature.STATION_NAME;
27
28 var labels = [ NAME, TEMP, WIND, RH ];
29
30 return Concatenate(labels, TextFormatting.NewLine);
```

Case insensitive

```
var labels = [ Name, Temp, Wind, RH ];
```

Comments

```
// Calc wind octant
/* Multi-line label
Name, Temp, Win dir, Rel hum
*/
```

Multi-line statements

```
var DIR = When( SPEED == 0, null, ...
```

Multiple statement separated by semicolons

Terminate statement with semicolon

```
var DEG = $feature.WIND_DIRECT;
var SPEED = $feature.WIND_SPEED;
```

Arcade language basics

```
1  /* Multi-line label
2  * Name, Temp, Wind direction,
3  * Relative humidity
4  */
5  var DEG = $feature.WIND_DIRECT;
6
7  var SPEED = $feature.WIND_SPEED;
8
9  // Calc wind octant
10 var DIR = When( SPEED == 0, null,
11   (DEG < 22.5 && DEG >= 0) || DEG > 337.5, 'N',
12   DEG >= 22.5 && DEG < 67.5, 'NE',
13   DEG >= 67.5 && DEG < 112.5, 'E',
14   DEG >= 112.5 && DEG < 157.5, 'SE',
15   DEG >= 157.5 && DEG < 202.5, 'S',
16   DEG >= 202.5 && DEG < 247.5, 'SW',
17   DEG >= 247.5 && DEG < 292.5, 'W',
18   DEG >= 292.5 && DEG < 337.5, 'NW', null );
19
20 var WIND = SPEED + ' mph ' + DIR;
21
22 var TEMP = Round($feature.TEMP) + '° F';
23
24 var RH = $feature.R_HUMIDITY + '% RH';
25
26 var NAME = $feature.STATION_NAME;
27
28 var labels = [ NAME, TEMP, WIND, RH ];
29
30 return Concatenate(labels, TextFormatting.NewLine);
```

Variables declared with var

```
var DEG = $feature.WIND_DIRECT;
```

Access feature attributes using global variables

```
var RH = $feature.R_HUMIDITY + '% RH'
```

Access joined data

```
var percentageStatePop = Round(( $feature.POP21 /
$feature.[STATE.POP21] ) * 100, 2);
```

Access features in a layer

```
var totalValue = Sum( $layer, 'Market Value' );
```

Return results with return

```
return Concatenate( labels, TextFormatting.NewLine );
```


Arcade language basics

Data types

Array `var label = [NAME,TEMP,WIND,RH];`

Boolean `var RAINING = true;`

Date `var today = Date(2021,7,12);`

Dictionary `var WIND = Dictionary("Speed",10,
 "DIRECTION","southwest");`

Number `var TEMP = 65;`

Text `var NAME = "Mt. Rainier"`

ArcGIS specific data types

Attachment

Feature

FeatureSet

FeatureSetCollection

Geometry

Portal



Arcade language basics

Operators

Mathematical --- `+` `-` `*` `/`

Increment --- `i++` `j--`

Comparison --- `==` `!=` `>` `<`

Logical --- `&&` `||`

Built-in functions for data, dates, geometry, logical, mathematical, text, and tracking

`Sort()`

`Now()`

`Intersects()`

`IsEmpty()`

`Mean()`

`Trim()`

`TrackCurrentSpeed`

Arcade language basics

Conditional statements

```
if ( $feature.WIND_SPEED > 1 ) {  
    WIND = ROUND( $feature.WIND_SPEED * 0.62137 ) + " mph";  
} else {  
    WIND = "negligible"  
}
```

- IIF()
- When()

Loop statements

```
For ( var i = 0; i < MaxVal; i++ ) {  
    /* Code block */  
};
```

- Iterate through arrays, dictionaries, and FeatureSets

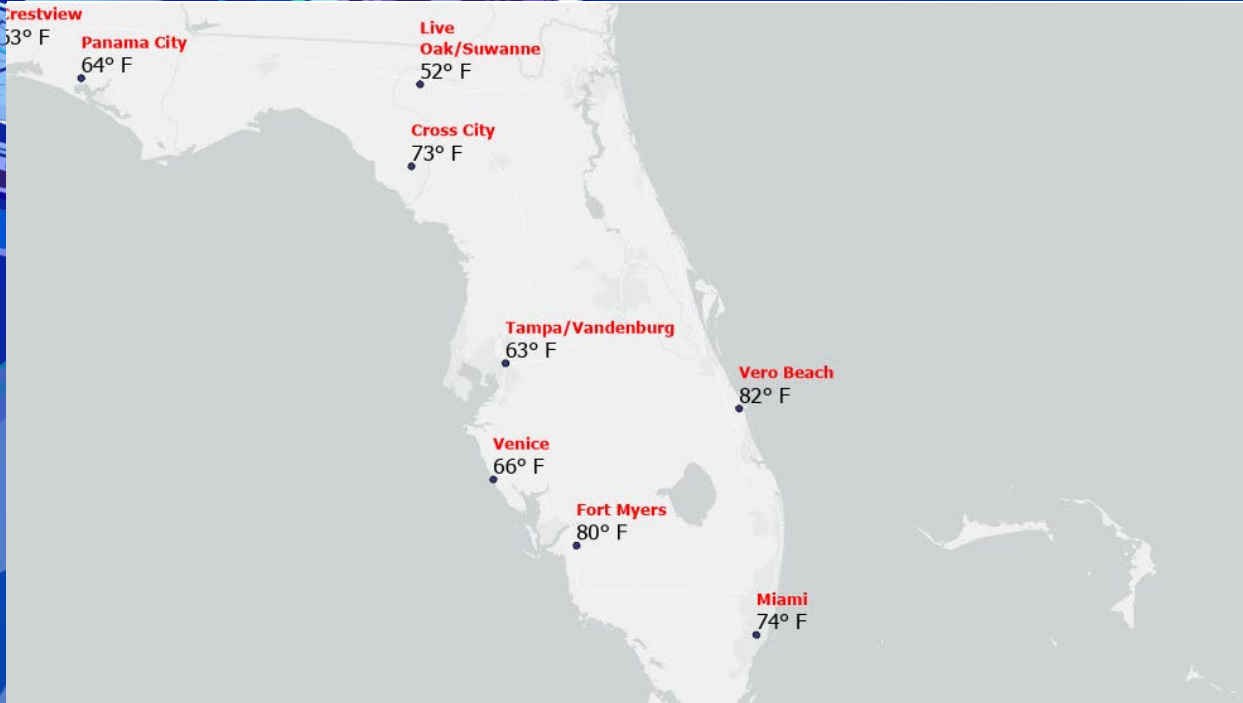
User-defined functions

```
Function calcWindSpeed( param1, param2 ) {  
    /* Code block */  
};
```

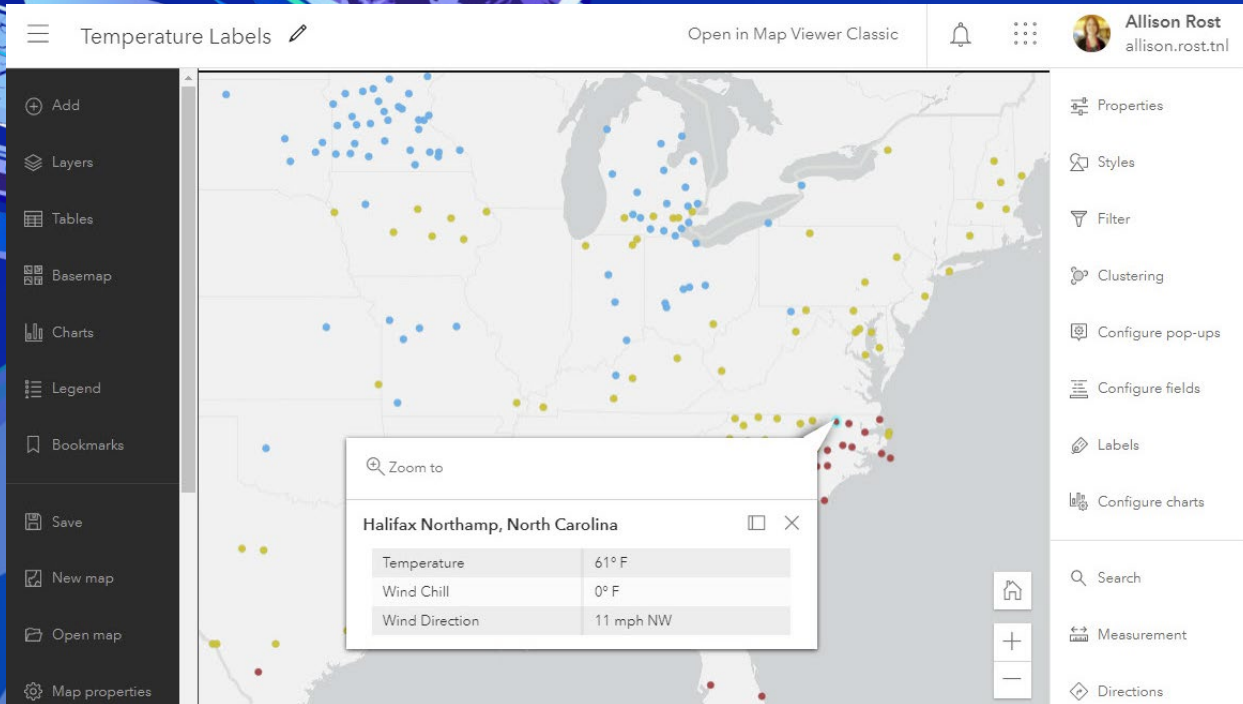
Demos



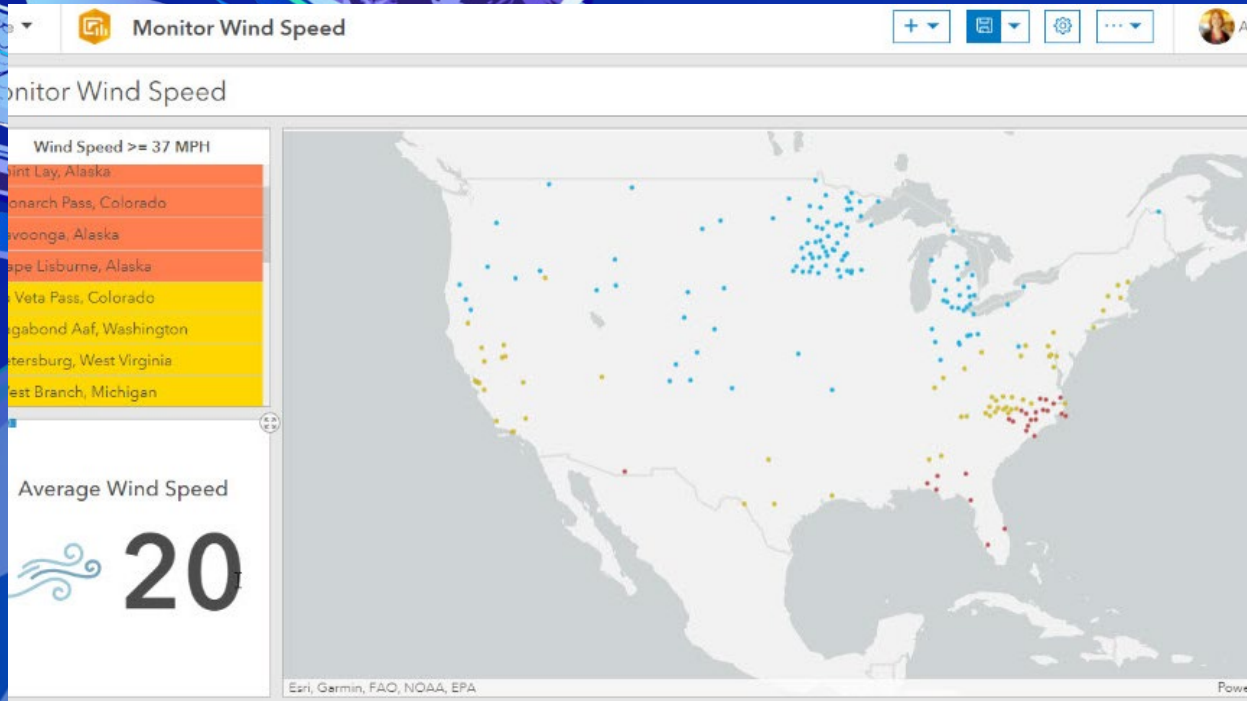
Using Arcade in ArcGIS Pro



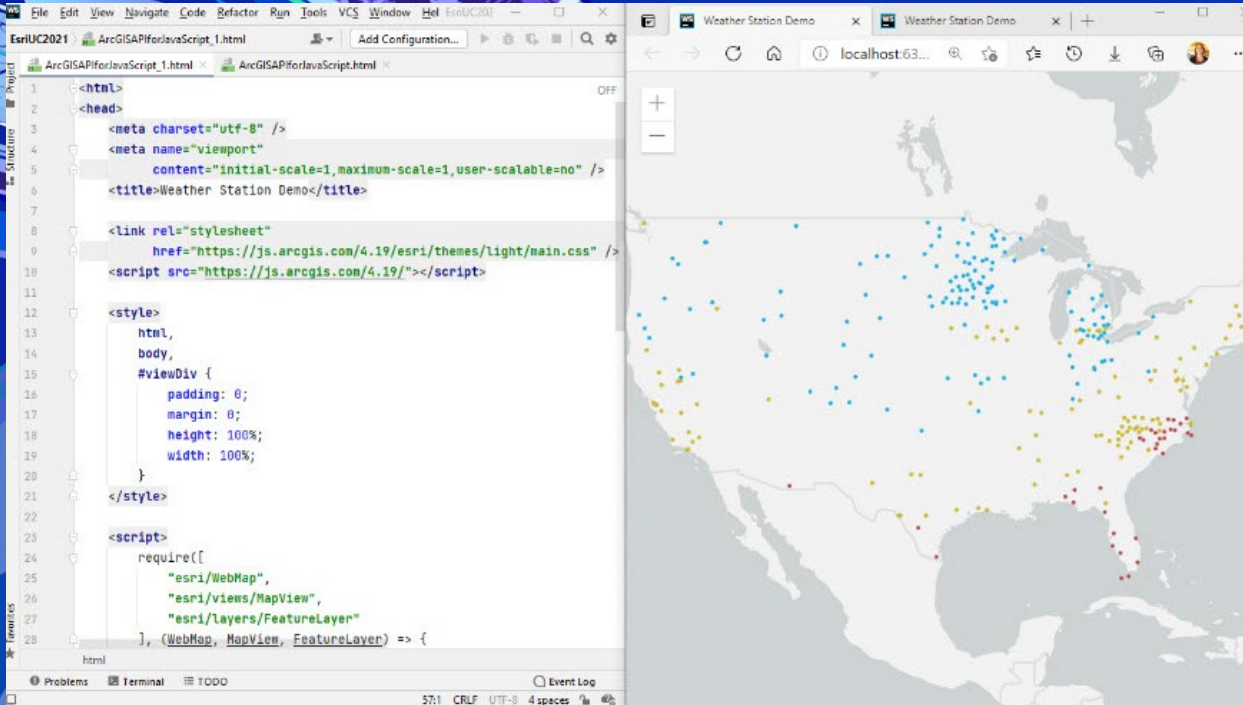
Using Arcade in ArcGIS Online



Using Arcade in ArcGIS Dashboards



Using Arcade in a JavaScript application



Getting started with ArcGIS Arcade

ArcGIS Arcade --- developers.arcgis.com/arcade/

Esri Academy --- ArcGIS Arcade Fundamentals learning plan

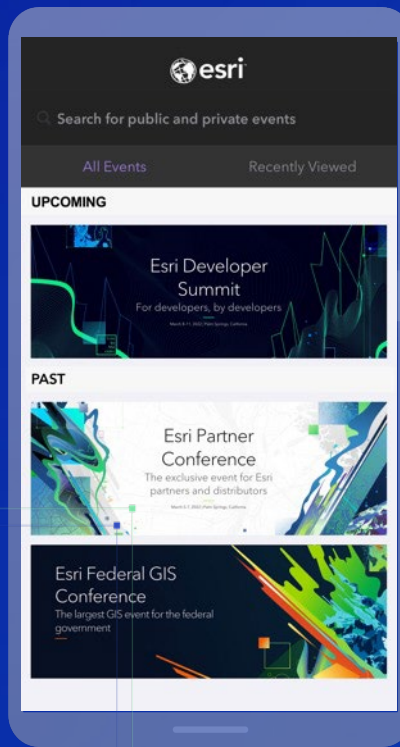
Learn ArcGIS --- Try ArcGIS Arcade learning path

ArcGIS Blog --- search for 'arcade'

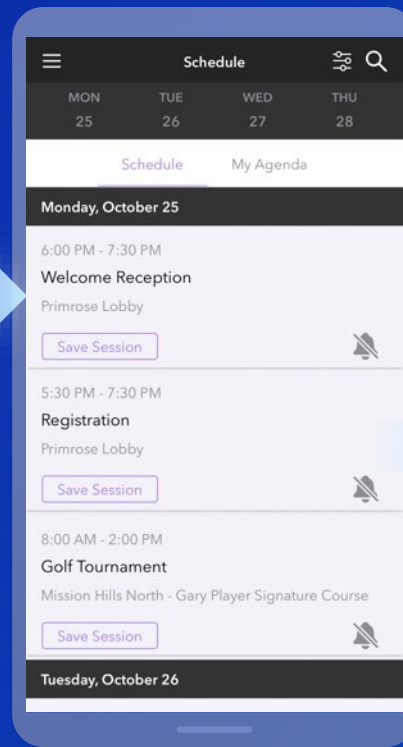


Please Share Your Feedback in the App

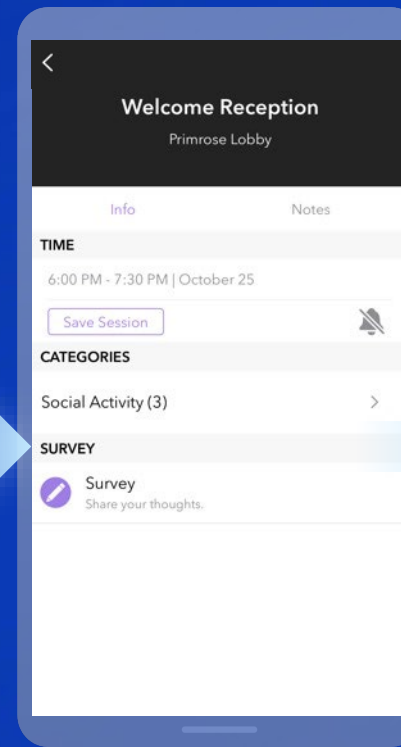
Download the Esri Events app and find your event



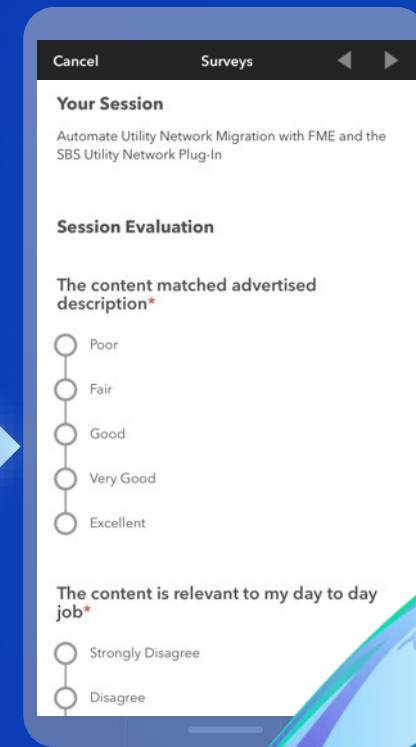
Select the session you attended



Scroll down to "Survey"



Log in to access the survey





esri®

THE
SCIENCE
OF
WHERE®