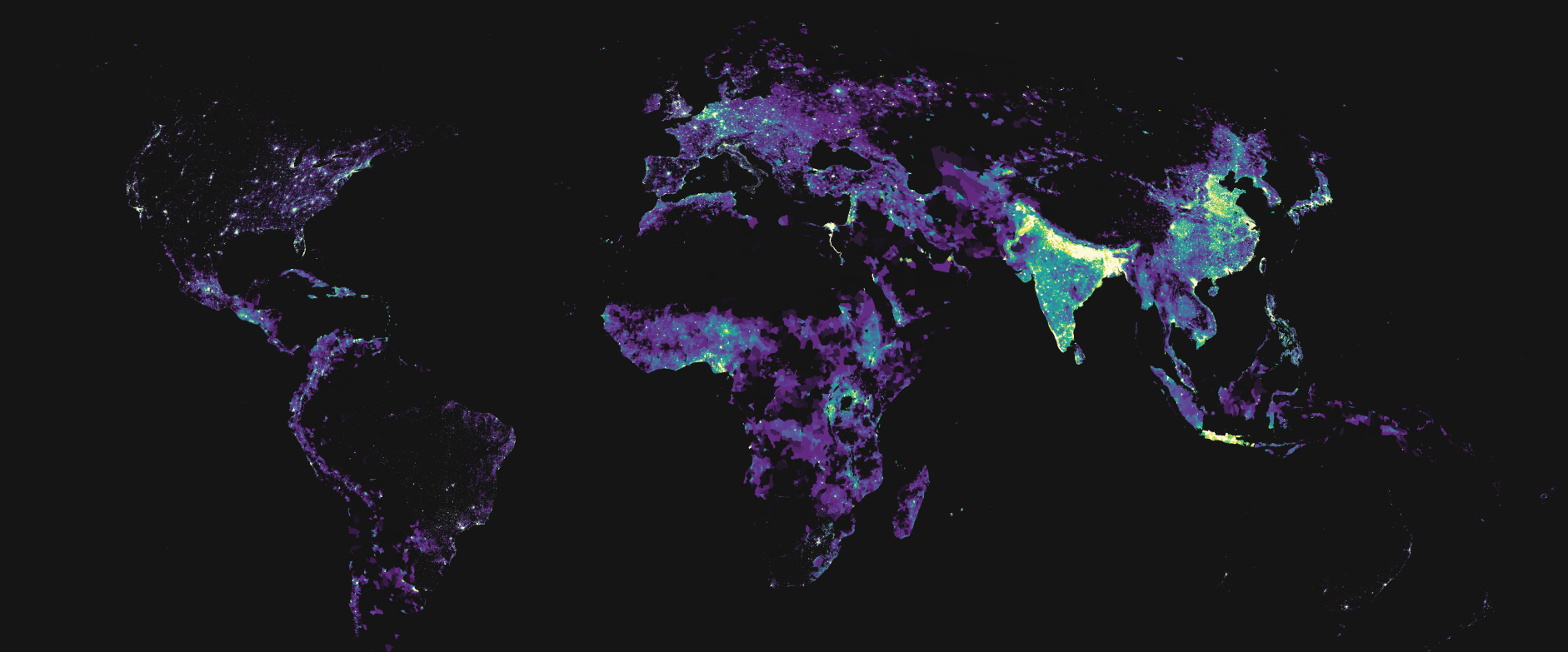
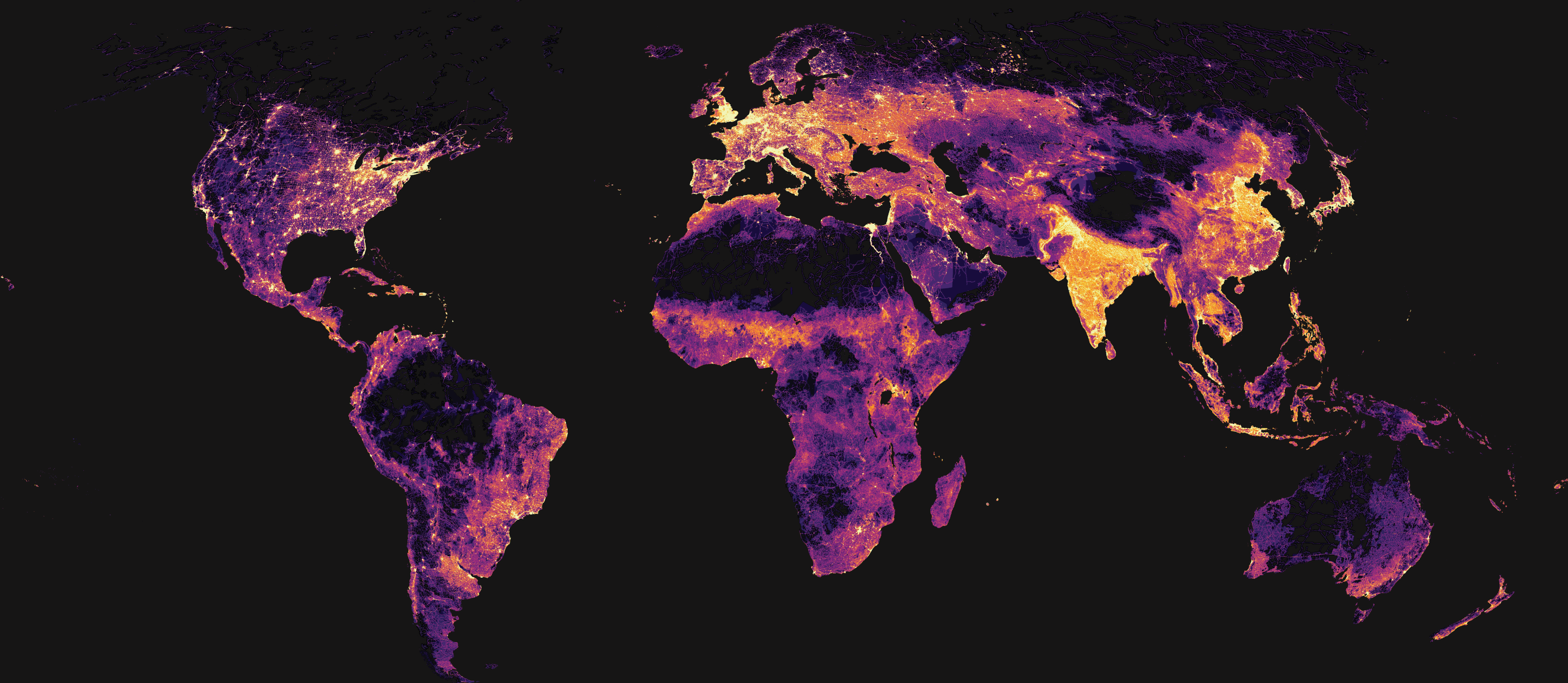


Visualizing the human footprint

Smaller human impact

Larger human impact



Population density

Less dense More dense



Urban agglomerations by population

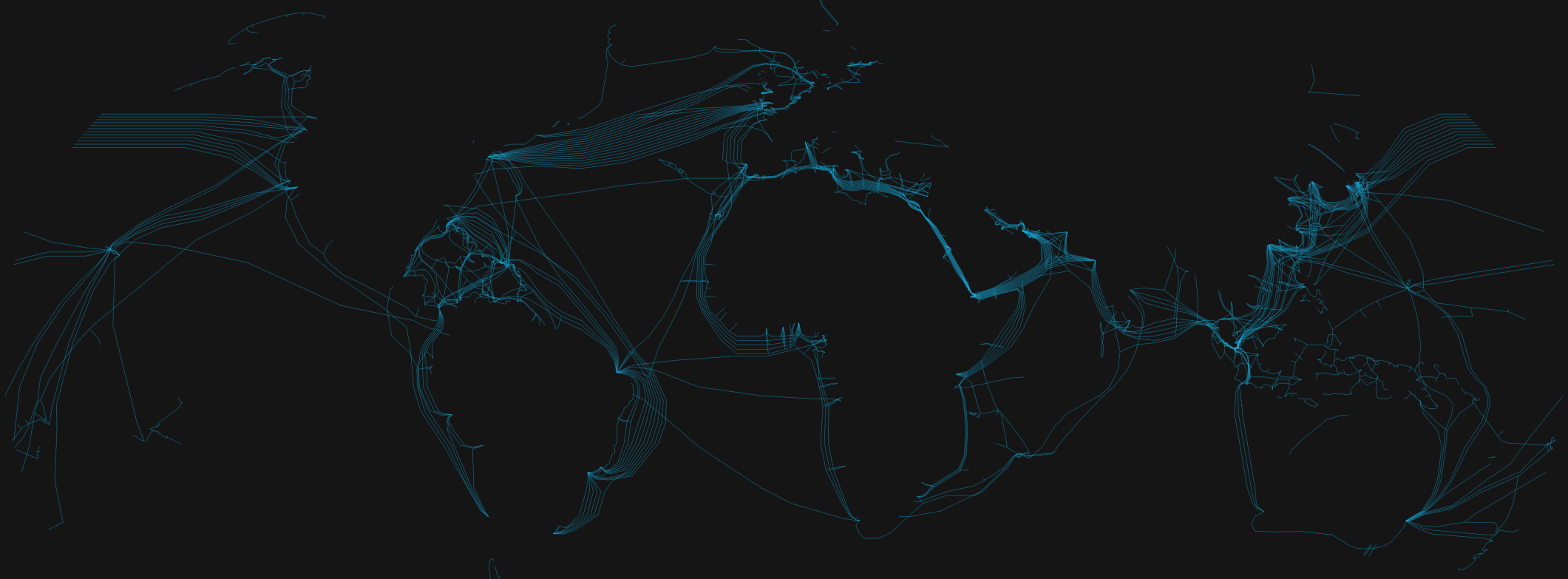
1M 5M 10M 20M 40M



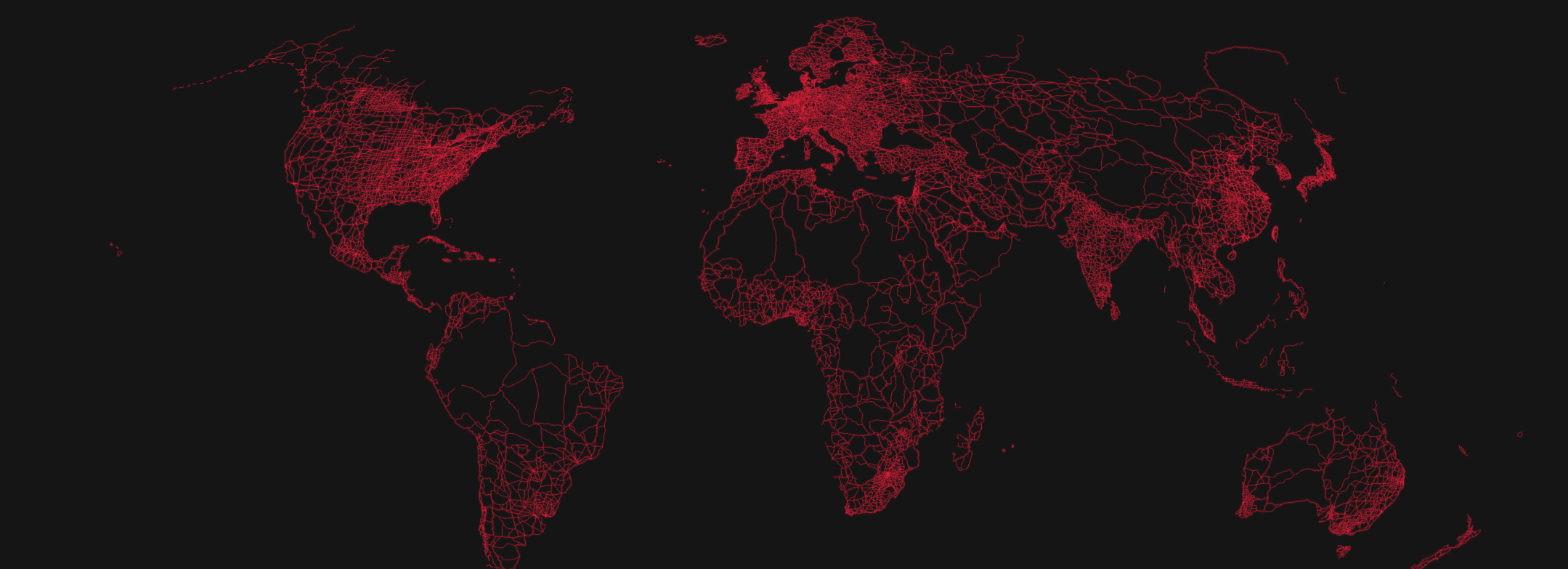
Shipping lanes



Commercial flights



Undersea cables



World roads