



Exclusive User Conference Agenda for NY Metro Guests

Your dedicated NY Metro team is happy to virtually host you and has created some exclusive sessions just for you. The conference has a wide array of options to attend and you have access to all of it and more. Below are some suggestions that we have curated to help you make the most of your experience.

Monday, July 13, 2020

Plenary Session - Part 1

Interconnecting Our World

1:00 pm - 3:00 pm EST

In Part 1 of the virtual Esri UC Plenary Session, Jack Dangermond will explore how the nervous system of our world has never been more interconnected than it is today. Viewers will see demonstrations of new technologies that facilitate the interconnection of these systems, as GIS leads the way forward.

Virtual Expo


3:05 pm - 3:30 pm EST

Take a quick break to check out the Virtual Expo. The Expo is available on-demand from 3:05 pm to 6:50 pm EST.

Welcome: Networking with your NY Metro team

3:30 pm - 4:30 pm EST

Now that you've heard part of the plenary, come learn about what to expect during the remainder of the conference and network with your team, ask questions, and learn about the new NY Metro User Group.



Choose your own Technical Sessions based on your role

4:40 pm - 5:40pm EST

GIS Analyst

- ArcGIS Pro: The Road Ahead
- Spatial Data Science in ArcGIS

Administrator

- ArcGIS Enterprise: An Introduction
- ArcGIS: Understanding the Platform

Manager

- Developing and Executing a Geospatial Strategy
- Living Atlas of the World: An Introduction

5:50pm - 6:50 pm EST

GIS Analyst

- ArcGIS StoryMaps: What's New and What's Coming
- Real-Time Across the ArcGIS Platform

Administrator

- ArcGIS Enterprise: An Overview of Deployment Options
- Client-Side Analytics with the ArcGIS API for JavaScript

Manager

- ArcGIS Online: An Introduction
- Assessing and Managing Technical Risk

Virtual Happy Hour

6:00 pm - 7:30 pm EST

It's Monday, and you survived Day 1 of the conference. Let's start the week off right by joining together with colleagues and like-minded individuals. Bring your favorite refreshment and join the call anytime between 6-7:30 pm EST!



Tuesday, July 14, 2020

Workshop GIS Council

9:00 am - 10:00 am EST

Let's launch the GIS Advisory Council and discuss next steps.

Choose your own Technical Sessions based on your role

10:30 am - 11:30 am EST

GIS Analyst

- ArcGIS Pro: An Introduction to Mapping and Visualization
- Python Across the ArcGIS Platform

Administrator

- ArcGIS Enterprise: What's New
- ArcGIS Enterprise: Designing Sites and Pages

Manager

- Data Visualization for Spatial Analysis
- ArcGIS Online: The Road Ahead

11:40 am - 12:40 pm EST

GIS Analyst


- 3D on the Web with ArcGIS
- ArcGIS Insights: Data Visualization, Analysis and Science

Administrator

- ArcGIS Monitor: An Introduction
- ArcGIS Analytics for IoT: An Introduction

Manager

- CAD: An Introduction to Using BIM Data from Revit in ArcGIS Pro
- ArcGIS Online: Q&A with the Product Team



Plenary Session - Part 2

Interconnecting Our World: ArcGIS Technology & Applications

1:00 pm - 2:00 pm EST

In Part 2 of the Esri UC Plenary Session, hear from Esri staff as they share the latest in ArcGIS technology and applications. Learn how the use of new technology and enhancements in ArcGIS supports the continuity of business operations and crisis management - to help us all build safer, more resilient communities and an interconnected society as we continue the battle against COVID-19.

NY Metro Presentations

2:00 pm - 3:00pm EST

Come learn about current GIS projects in the NY Metro area including a live Q&A session.

Virtual Office Hours

3:30 pm - 4:30 pm EST

Have a question or want to address something from one of the sessions you've been to so far? Join us for this open forum created just for the NYC team.

Choose your own Technical Sessions based on your role

4:40 pm - 5:40 pm EST

GIS Analyst


- ArcGIS Pro: Migrating from ArcMap
- ArcGIS Notebooks: An Introduction

Administrator

- ArcGIS Enterprise: The Road Ahead
- Best Practices for Publishing ArcGIS Online and ArcGIS Enterprise Services

Manager

- Incorporating Business Value of Your GIS Strategy
- ArcGIS Solutions for Local and State Government: An Overview



5:50 pm - 6:50 pm EST

GIS Analyst

- ArcGIS Survey123: What's New
- Solving Webmap Challenges: Imperfect Data, Engaging Popups and Apps

Administrator

- ArcGIS Enterprise: Q&A with the Product Team
- ArcGIS: App Configuration, Customization, or Development

Manager

- ArcGIS Solutions for COVID-19 Response and Recovery
- ArcGIS Hub: Collaborating and Engaging with Your Community

Wednesday, July 15, 2020

Virtual Office Hours

9:30 am - 10:30 am EST

Have a question or want to address something from one of the sessions you've been to so far? Join us for this open forum created just for the NY Metro team.

Choose your own Technical Sessions based on your role

10:30 am - 11:30 am EST

GIS Analyst


- ArcGIS Experience Builder: Building Integrated Web Solutions for Your Organization
- ArcGIS Field Apps: The Road Ahead

Administrator

- ArcGIS Enterprise: Upgrading to New Versions
- Applying Spatial Data Science: A Complete Workflow

Manager

- ArcGIS Business Analyst: What's New and Coming Soon
- Don't Forget the People - The Importance of the Team During Change



11:40 am - 12:40 pm EST

GIS Analyst

- Field Apps: Q&A with the Product Team
- ArcGIS API for JavaScript: 2D Visualization

Administrator

- ArcGIS Enterprise: Administering Your Deployment
- ArcGIS Enterprise: Migration Strategies

Manager

- Emergency Management Solutions for State and Local Governments
- Integrating BIM and GIS for AEC and Asset Owners

Plenary Session - Part 3

Interconnecting Our World: Making Geographic Knowledge

1:00 pm - 2:00 pm EST

The final plenary session of the Esri UC consists of special conversations with world thought leaders who will discuss innovative partnerships and solutions that are making geographic knowledge pervasive across education, science and society... enabling global sustainability.

Virtual Office Hours

2:00 pm - 3:00 pm EST


Have a question or want to address something from one of the sessions you've been to so far? Join us for this open forum created just for the NYC team.

Choose your own Technical Sessions based on your role

4:40 pm - 5:40 pm EST

GIS Analyst

- Building Web Applications in ArcGIS Online
- ArcGIS Pro: Tips and Tricks



Administrator

- ArcGIS Online: Best Practices for Working with Hosted Layers
- ArcGIS Enterprise: Data Storage Strategies

Manager

- ArcGIS Urban for Smart Cities
- Spatial Analysis and Data Science: The Road Ahead

5:50 pm - 6:50 pm EST

GIS Analyst

- ArcGIS API for JavaScript: What's New and Road Ahead
- Extending ArcGIS Survey123

Administrator

- Cloning Organizations Using ArcGIS API for Python
- ArcGIS Enterprise: Publishing Content and Services

Manager

- Best Practices: Designing Thematic Maps
- Spatial Analysis and Data Sciences: Q&A with the Product Team

Thursday, July 16, 2020


There are many great Special Interest Group (SIG) meetings occurring that may be beneficial for you to attend. Visit the full UC online to discover more.

Wednesday, July 22, 2020

Post User Conference Wrap Up

12:00 pm EST

Join your NY Metro team to discuss what you learned during the event. Hear about the key highlights from the event and future trends. Meeting credentials will be sent via email.



Don't miss out on this exclusive opportunity to attend Esri's User Conference. It is completely online and registration is complimentary. [Register now!](#)

For a full list of UC sessions click [here](#).