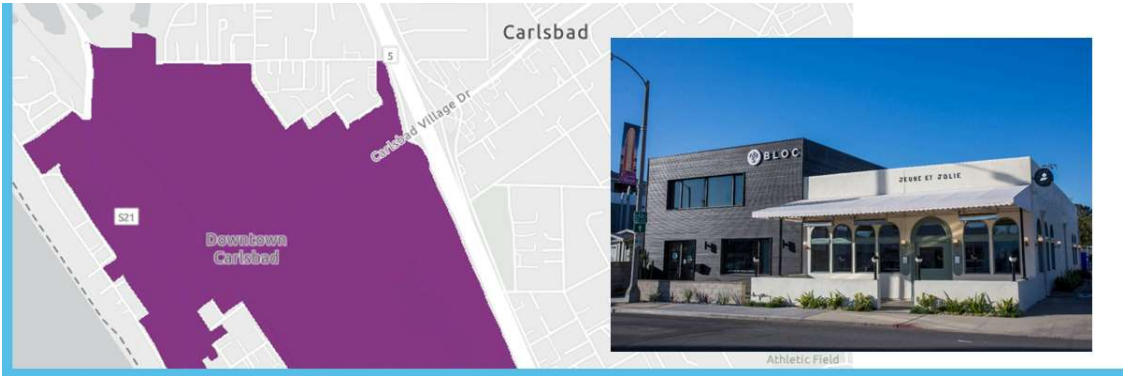


Permitting | Esri.com

Why One Minnesota County Turned to GIS to Automate Permitting

Sherburne County developed a GIS-based permitting system to integrate permitting data into ArcGIS Enterprise and cut data-entry time by 50 percent.

Improve Your Permitting →




Economic Development | GovLoop

How Carlsbad Attracts New Business

Carlsbad, California, has cultivated a thriving economy from its strategic use of GIS to craft a compelling economic narrative.

Develop a Business Attraction Strategy →

Economic Development | Industry Blog

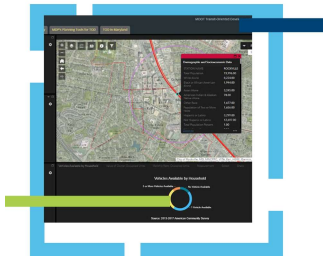


Regional Economic Development Is Essential to Thriving Communities

GIS, AI, and housing strategies are reshaping the role of regional development.

[Discover How →](#)

Transit-Oriented Development | Esri.com



State Planning Department Promotes TOD

The Maryland Department of Planning uses a dashboard to encourage development along transit stations.

[Build a TOD Dashboard →](#)



ArcGIS Urban | ArcGIS Blog



What's New in ArcGIS Urban

In this update, there are enhancements to how you sketch, edit, and analyze 3D development projects in your city. Plus, upload 2D blueprints to create plan study area boundaries and more.


[Explore the Update →](#)

Basemaps | ArcGIS StoryMaps

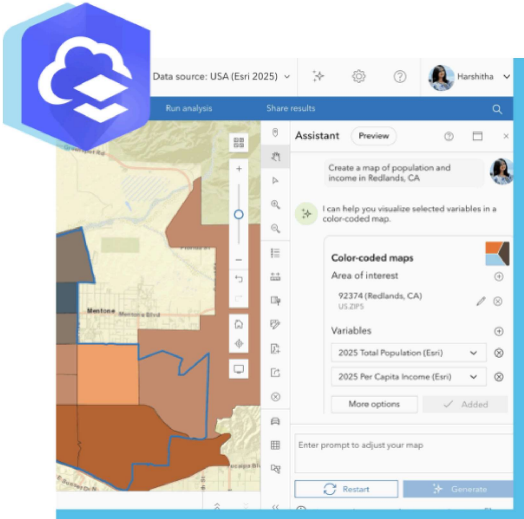
Google Photorealistic 3D Basemap Coming Soon

Soon, a photorealistic 3D basemap from Google Maps Platform will be available in ArcGIS.

Get 3D Basemaps →



AI | ArcGIS Blog



What's New in AI Assistants

AI assistants across ArcGIS can help you map, code, translate, and more, all while maintaining your data's security.

Boost Productivity with AI →

