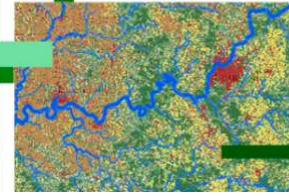




Environmental and Natural Resources e-Brief



Esri User Conference Recap

Record Turnout at Special Interest Group Meeting

Events | Esri UC 2025

The meeting during the Esri UC was a great success, bringing together industry experts and our most innovative users.

[View the Slides →](#)



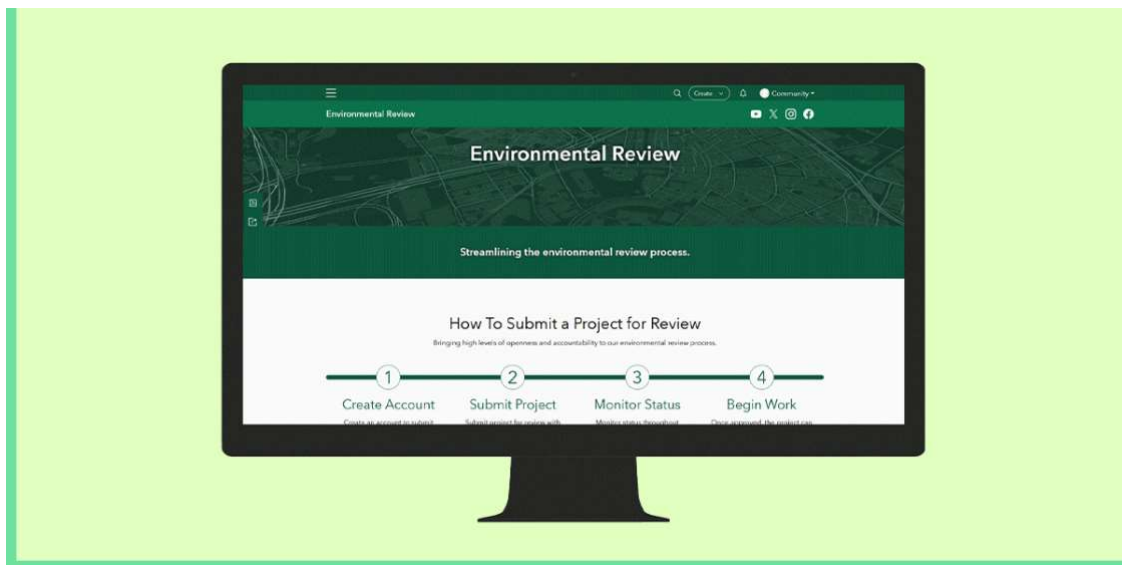
Resources from Esri UC

Events | Esri UC 2025

Access all the user stories, demos, and solutions in one ArcGIS Experience Builder app.

[Open the App →](#)





Environmental Review Solution Now Even Easier to Deploy

ArcGIS Solutions | ArcGIS Blog

Explore the new ways the solution can be configured, including when deployed on ArcGIS Enterprise!

[Read the Blog →](#)



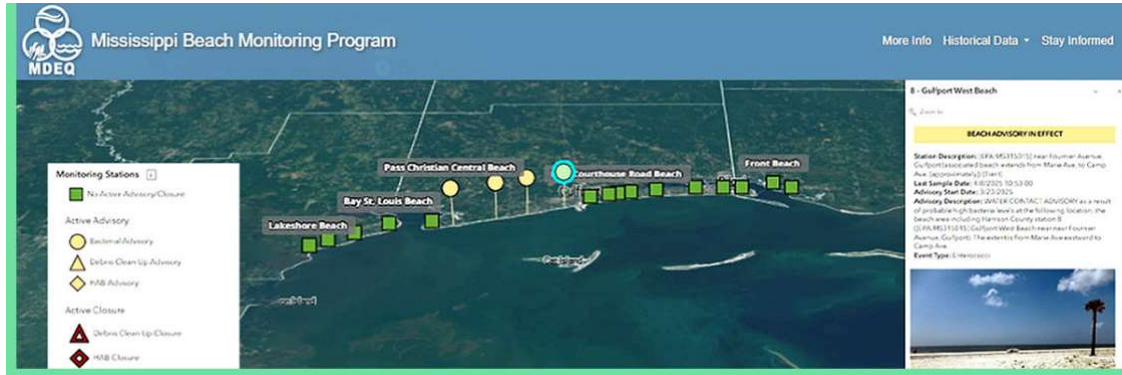
Chattanooga Maps a Path to Become America's First National Park City

Conservation | Esri Blog

Learn how Chattanooga Mayor Tim Kelly maps strategies for conservation and economic development using GIS.

[Read the Blog](#)

Map of the Month



Enhancing Mississippi Beach Water Monitoring

Water Quality | Case Study

The Geospatial Group helped the state transform how water quality data is collected, analyzed, and shared, improving environmental monitoring and public health.

[Learn More](#)

[Privacy](#) | [Contact Us](#) | [About Us](#)

Copyright © 2025 Esri. All rights reserved.

Esri, 380 New York Street, Redlands, CA 92373, USA.

