


Esri Health and Human Services eBrief



Orange County Leverages GIS Technology to Address Social Determinants of Health

Orange County, CA, addresses substance misuse and life expectancy trends with GIS technology.


[Learn How](#)



4 Ways to Leverage GIS Technology to Address Social Determinants of Health

Adopting a geographic approach enables organizations to consider social determinants of health (SDOH) in their response efforts and implement targeted solutions.

[Read More →](#)



More News in Health & Human Services



New Guide: Developing an Equity Strategic Plan

This latest resource walks you through the four essential steps needed to create an equity strategy powered by GIS.

[Download Guide →](#)



A Guide for Finding and Securing GIS Grants

Funding GIS technology can seem expensive. However, many may not know that GIS technology helps meet many federal requirements.

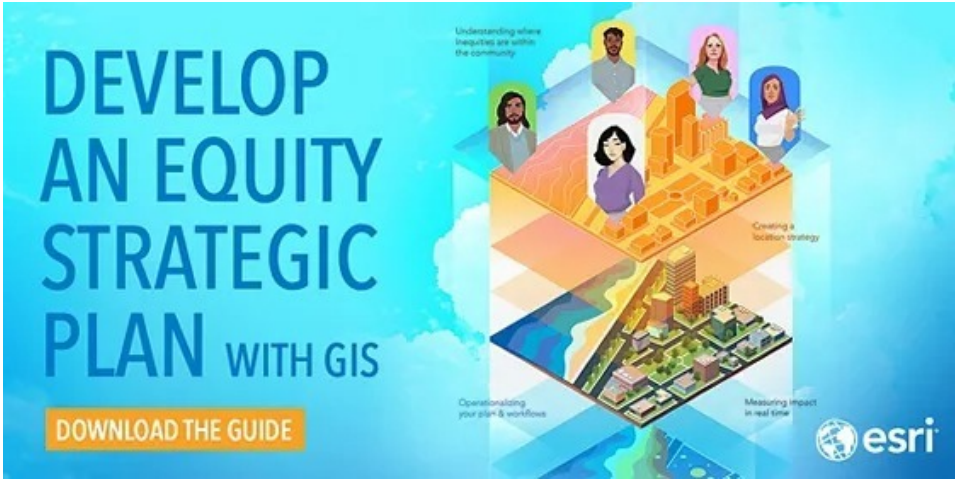
[Learn More →](#)



Mapping Our Battle against Mosquito-Borne Diseases with GIS Technology

GIS technology provides a modern approach to mosquito control.

[Learn More →](#)



[Privacy](#) | [Contact Us](#) | [About Us](#)

Copyright © 2023 Esri. All rights reserved.

Esri, 380 New York Street, Redlands, CA 92373, USA.

