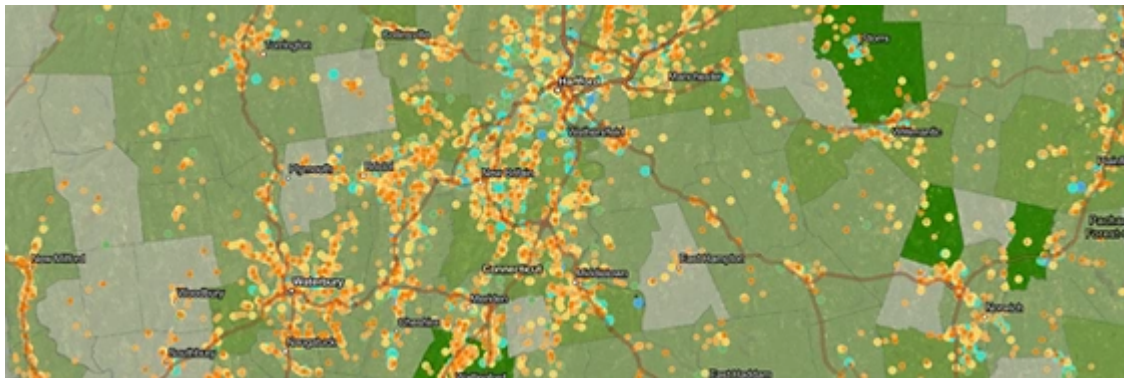





# Esri Environmental and Natural Resources eBrief



## Pinpointing Potential Solar Canopies

People's Action for Clean Energy's (PACE) goal is to help local governments understand the possibilities for renewable energy.

[Explore How](#)



## MassDOT's GIS App Delivers Efficiency, Collaboration on Infrastructure Project Budgeting

Like most departments of transportation, MassDOT needed a transparent, collaborative, and expeditious process for prioritizing and budgeting capital projects while accounting for

environmental risk and social impact.

[Learn More](#)




### The Right Way to Right-of-Way Permitting at City of West Fargo

The City of West Fargo, North Dakota, transformed its right-of-way permit management process by leveraging GIS for visualization of permit locations, to support accurate historical information tracking, and to improve efficiency for staff.

[Read More](#)



### More News in Environment and Natural Resources



#### Invasive-Species Management Webinar—Maximizing Volunteer Impact with ArcGIS Hub

Esri is partnering with the Natural Areas Association to offer a webinar on April 18,



#### To Protect Trees, Atlanta Nonprofit Maps and Measures Benefits

Trees Atlanta engages local communities in the planting and conservation of—and education about—tree species to promote

focused on how land managers can leverage ArcGIS Hub to organize their people, data, and tools to accomplish initiatives and goals for invasive-species management.

[Learn More](#)

green space and tree canopy in an urban environment.

[Check Out the Blog](#)



Not finding the content valuable in the **Environment and Natural Resources eBrief?**

Send us an [email](#) on how we can improve.

[Privacy](#) | [Contact Us](#) | [About Us](#)

Copyright © 2023 Esri. All rights reserved.

Esri, 380 New York Street, Redlands, CA 92373, USA.

