


Esri Health and Human Services eBrief



CDC Foundation Examines SDOH to Address Substance Misuse

The Kansas Overdose Response Strategy team leverages GIS to analyze social determinants of health (SDOH) and their link to substance misuse.

[Read More →](#)



Addressing Humans in Crisis with Location-Based Solutions

The American Public Health Association believes in the power of GIS technology and is cohosting the webinar series The Power of Connecting Health and Location.

[Learn More →](#)



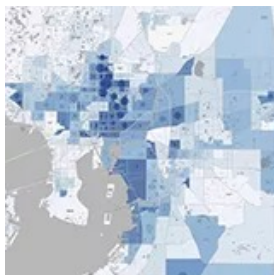
More News in Health and Human Services



Saving Lives by Mapping Communities Most at Risk from Extreme Heat

Deaths from extreme summer heat are preventable. As temperatures climb, public health officials are using maps to find the communities most at risk of death.

[Read More →](#)



Unlocking the Power of GIS for Health-Care Market Development and Engagement

While many associate GIS with maps, its potential in the health-care sector transcends spatial visualization. Esri's chief medical officer explains how to revolutionize your strategic planning in this new blog.

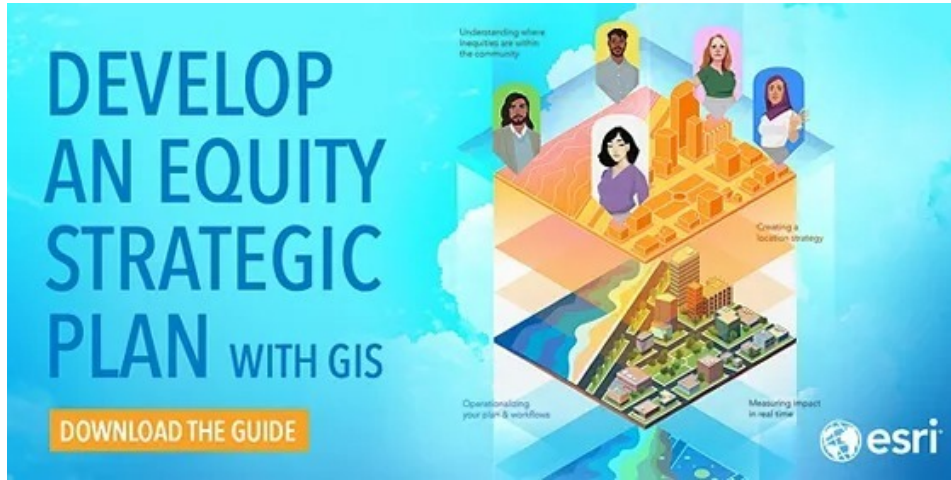
[Read More →](#)



Matching COVID-19 Cases to Facilities: Lessons Learned

During the COVID-19 pandemic, the Baltimore City Health Department matched COVID-19 cases and death data with lists of facilities most likely to be impacted by outbreaks.

[Read More →](#)



[Privacy](#) | [Contact Us](#) | [About Us](#)

Copyright ©2023 Esri. All rights reserved.

Esri, 380 New York Street, Redlands, CA 92373, USA.

