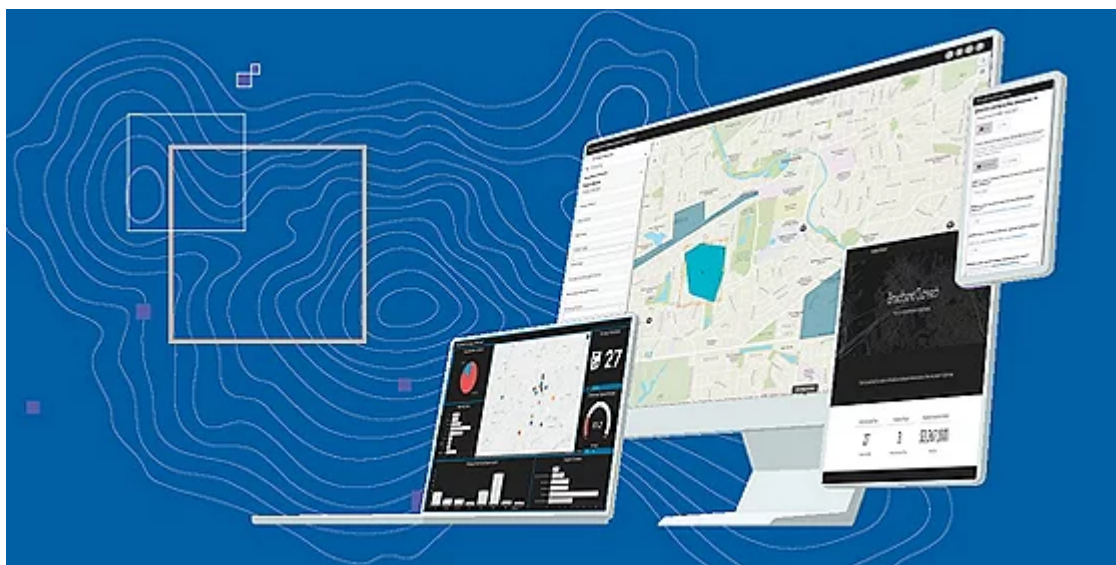




# Esri State and Local Government eBrief



## Announcement: New Broadband Solutions Released to Ensure Equitable Investments

Esri has released a new ArcGIS Solutions collection called Broadband Outreach that will help state and local governments understand broadband coverage in their communities, inventory broadband investments and resources, and promote actions being taken to address the digital divide.

Leverage the Solutions Now

Share:   



## Additional Funding Pages Launched to Provide Insight on Broadband and Public Safety Programs

New web pages on broadband and public safety join a growing list of discipline-specific resource pages that will help you fund your GIS and address community challenges. Keep checking back as we add more resources.

[Check Out the New Pages](#)

---




## Milwaukee County the First Jurisdiction in the Nation to Declare Racism a Public Health Crisis

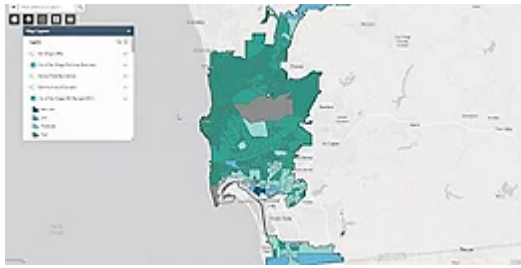
Milwaukee County is Wisconsin's most populous county and—with some of the state's largest racial health disparities—one of its least healthy. Setting a goal to make Milwaukee County the healthiest county in Wisconsin, staff members realized that the county would first need to achieve racial equity.

[Read More](#)

---



## Highlights from the 2022 Esri Public Sector CIO Summit



### Addressing Equity and Inclusion through Location | City of San Diego

From park access to delivery of services to climate change, the city is using GIS to establish a benchmark for improving equitable access for all residents across the community.

[Launch the Video →](#)



### Creating an Intelligent Water System | Charlotte Water

A standout enterprise story from the event, Charlotte Water outlines the integral role of geospatial technology in managing an efficient water and wastewater utility.

[Launch the Video →](#)

## Four Rod Roads and GIS: Preparing for Infrastructure Funding



Counties need to know the size and location of their right-of-way to fit new and rebuilt infrastructure. GIS delivers new capabilities to streamline the process, eliminate duplicated efforts, add new efficiencies, and deliver a framework for better decision-making.


[Learn More →](#)

## Montana Maps Infrastructure Spending to Ensure Equity

To figure out where to spend monies from

the American Rescue Plan Act (ARPA), Montana Department of Natural Resources and Conservation officials used maps and analysis to understand how best to allocate funds.

Read More →



**StoryMaps**

## Complimentary one-year Premium access to StoryMaps

Create and share beautiful stories with interactive maps, media, and more.

Get started

[Privacy](#) | [Contact Us](#) | [About Us](#)

Copyright © 2022 Esri. All rights reserved.

Esri, 380 New York Street, Redlands, CA 92373, USA.

