




Esri Health and Human Services eBrief



How One California City Takes a Geographic Approach to Tackling Homelessness

In the agricultural city of Modesto, California, people experiencing homelessness can be seen in overcrowded temporary camps near bridges, highways, parks, and other areas. City staff are now relying on real-time location-based information to determine what gaps in the system hindered these individuals' ability to move to the next step in finding shelter.

[Read More](#)

Share:



A Use Case for Knowledge Graphs: Tracing Food Contamination

Use ArcGIS Knowledge to trace contaminated food through the supply chain and back to its point of origin

[Read More](#)



You're Invited to the Esri Health and Human Services GIS Conference

National Geographic Society, Sentara Healthcare, and California Department of Health Care Services are just a few of the organizations speaking at this year's event.

[See Your Invitation Here](#)



Vaccinating the World: Understanding



Esri at the Health Information &

Esri's Contribution to the Global COVID-19 Response

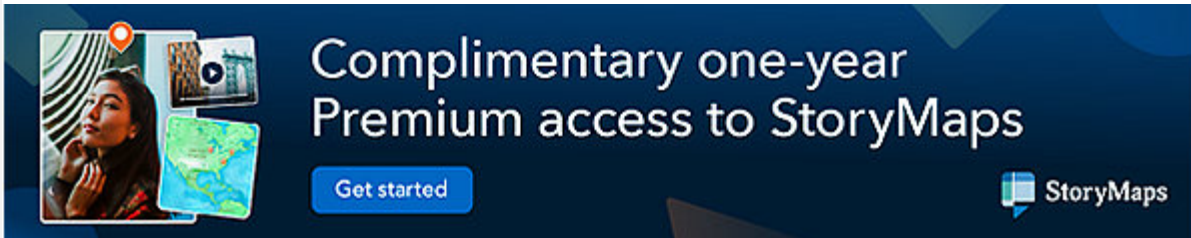
The Science History Institute highlights how GIS contributed to the global COVID-19 response.

[Listen →](#)

Management Systems Society Annual Conference


Esri covered the application of GIS for health equity at this year's Health Information & Management Systems Society (HIMSS) conference.

[Listen →](#)



Complimentary one-year Premium access to StoryMaps

[Get started](#)



City of Frederick Reduces Weeks-Long Point-in-Time Count into Minutes Using ArcGIS

While essential to addressing homelessness, the point-in-time population count can be time-consuming and leaves room for data-entry error. The City of Frederick reduced this weeks-long process into minutes using ArcGIS.

[Learn More →](#)



Data Informed, Equity Focused, Expert Driven

In March 2020, Milwaukee County was one of the first local governments in the US to publicly share data on COVID-19 cases and deaths by race and ethnicity. Now GIS is being used throughout local governments to address racial



inequalities.

Learn How You Can Replicate
These Governments' Models →

Esri Health & Human Services GIS Conference

Register Now

May 4-5, 2022 | Esri Headquarters, Redlands, CA

[Esri.com](#) | [Privacy](#) | [Contact Us](#)

Copyright © 2022 Esri. All rights reserved.

Esri, 380 New York Street, Redlands, CA 92373, USA.

