




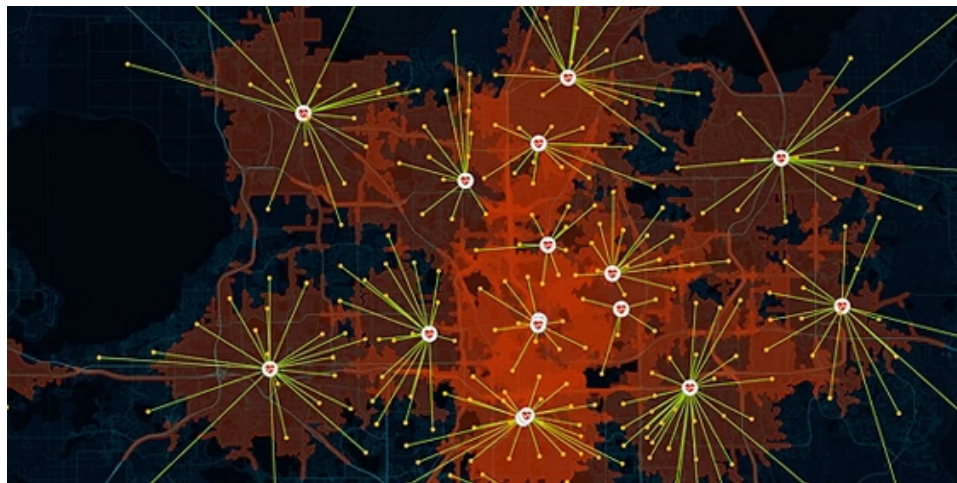
Esri Health and Human Services eBrief



Saratoga County Launches Substance Use Surveillance Dashboard

Saratoga County officials have been determined to find a way to address and combat the opioid epidemic in Upstate New York. So they launched the Substance Use Surveillance Dashboard.

[Read More](#)



Addressing Social Determinants of Health with GIS Technology

Health organizations like the CDC Foundation are applying location-based solutions to address social determinants of health (SDOH). Learn more in the Esri Health and Human Services GIS Conference presentation.

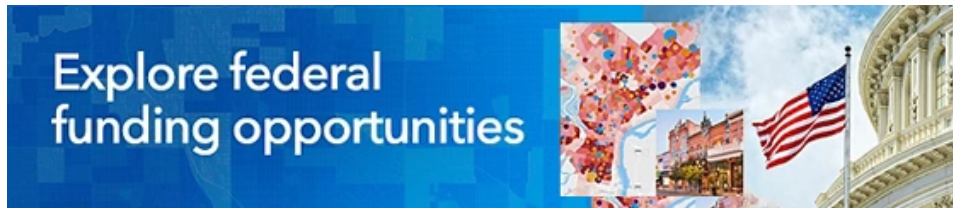
[Read More](#)



LA County Leverages ArcGIS QuickCapture for PITC

LA County counts thousands of individuals experiencing homelessness. The county performs its point-in-time count with Esri technology.

[Learn How](#)



More News in Health and Human Services



Creating a More Climate-Adaptive City: LA's First Heat Officer

Marta Segura, chief heat officer and climate emergency mobilization director for the City of Los Angeles, talks about using mapping and location-based technology to help bring relief to residents during heat waves.

[Listen to the Podcast](#)



CDC Map Shows Health Impact of Local Environmental Burdens

The Environmental Justice Index gives state and local leaders a holistic view of environmental, social, and health issues in their communities.

[Learn More](#)



Not Finding the Content Valuable in the Health and Human Services eBrief?

Send us an [email](#) on how we can improve.

[Privacy](#) | [Contact Us](#) | [About Us](#)

Copyright © 2023 Esri. All rights reserved.

Esri, 380 New York Street, Redlands, CA 92373, USA.

