




Esri Health and Human Services eBrief



Health GIS Initiatives That Align with Federal Funding Programs

The second blog post in a series identifies the innovative GIS applications that leverage federal relief funding for health initiatives and needs.

[Read More](#)

Share:   



It's in the Wastewater: How UC San Diego Senses and Maps COVID-19

When University of California (UC) San Diego started monitoring its wastewater via GIS-powered infrastructure maps, it was able to detect viral presence before individuals started showing symptoms of COVID-19, driving early testing and effectively limiting the spread of COVID-19.

[See More](#)

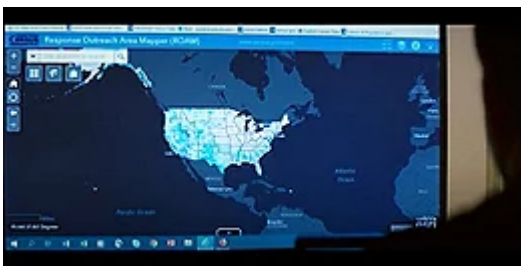


New Report: Using GIS to Address Homelessness

An increase in homelessness brings additional challenges for finite resources. If you knew where individuals experiencing homelessness were in relation to social services, transportation, and other community resources, how would you better address the homeless crisis in your community?

[Get Report](#)

Using GIS for US Census Bureau and Federal Stimulus Funding



Witness How the US Census Bureau Used GIS in More Ways than Ever for the 2020 Census



Aligning Your GIS Goals with Federal Stimulus Funding

For the 2020 Census, the remarkable work of the US Census Bureau—counting over 330 million people—underwent massive modernization. Witness the inspiring work of the agency to improve accuracy, enhance the count, and deliver authoritative data to GIS users for years to come.

[Watch Video →](#)

Explore how GIS is being used to progress the health, economy, infrastructure, and equity of our communities.

[Check Out the Ebook →](#)



Understanding the Esri Partner Specialty Program

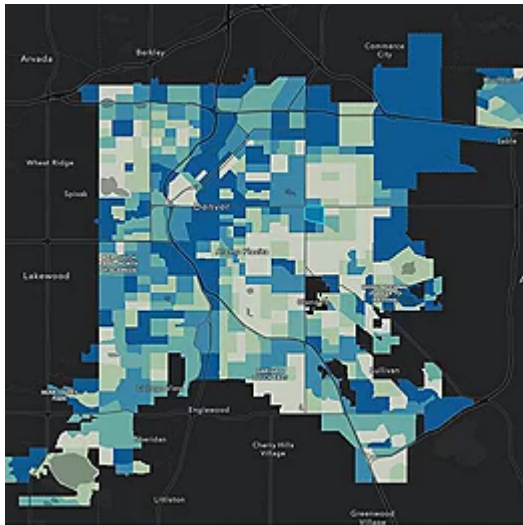


Learn more about the Esri Partner Specialty Program, the different specialty designations, and why it's so important to you and your success to work with Esri's specialty partners.

[Learn More →](#)

New Social Equity Analysis Tool Released

This new tool, available to all ArcGIS users, helps you understand community needs and build an equity index that helps you incorporate equity into any project, whether it be broadband planning, access to parks, transit service,



location of services, or allocation of resources.

[Learn More →](#)



SPEED UP YOUR COMMUNITY RECOVERY EFFORTS

Learn How GIS Supports
Federal Funding Objectives



[Esri.com](#) | [Privacy](#) | [Contact Us](#)
 Copyright © 2021 Esri. All rights reserved.
 Esri, 380 New York Street, Redlands, CA 92373, USA.

