



Public Works and Engineering e-Brief



Blog



Plano & Arlington: Smarter Parks with ArcGIS and OpenGov

In this blog, discover how two Texas cities have revolutionized park management for trails, playgrounds, and facilities.

[Read the Blog →](#)



Stay Connected With Esri

Swing into the Spring Issue of Esri News for State & Local Government

[Access the Newsletter](#)

Esri News for State and Local Government | Spring Issue

This issue features stories on the City of Mesa, Arizona, which is revolutionizing its urban planning process with ArcGIS, the City of Austin's GIS enhancement to its Community Assessment for Public Health Emergency Response (CASPER) surveys, and more.

[Read the Issue →](#)



Job Bulletin



Industry Solutions Manager—Ports

In this role, you will position Esri as a thought leader in the port and maritime industry.

[Learn More →](#)



Industry Solutions Manager—Public Transit

Do you have experience with GIS in the public transit industry? Come join our team!

[Learn More →](#)



Industry Solutions Manager—Roads and Highways

Represent Esri as the subject matter expert in the roads and highways market.

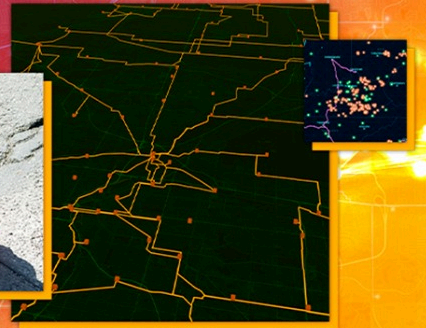
[Learn More →](#)



Esri Public Works Seminars

Esri Public Works Seminar Series

[Register Now](#)



Next-Gen Public Works are Powered by ArcGIS

These seminars aim to equip participants with the tools and insights needed to excel in their field, focusing on the transformative power of ArcGIS in public works.

[Learn More →](#)

[Privacy](#) | [Contact Us](#) | [About Us](#)

Copyright © 2025 Esri. All rights reserved.

Esri, 380 New York Street, Redlands, CA 92373, USA.

