



Esri Public Works & Engineering eBrief



GIS Recognized by APWA as a Top Trending Technology Once Again

Each year, the American Public Works Association (APWA) membership votes on top trending technologies in public works, and for the fourth year in a row, GIS has been recognized for its integral role in all aspects of public works. Check out the APWA Reporter magazine article to get a new perspective on how you can be using GIS today.

[Read the Article](#)



Advances in Creating a Lead Service Line Inventory

The enhanced Lead Service Line Inventory solution can help your organization meet the challenges of the Lead and Copper Rule Revisions. Esri has several resources to get you started and to see how others are already reaping from its benefits.

[Learn More](#)



APWA Mid-Atlantic Chapter Virtual Lunch and Learn

Attend the virtual lunch and learn hosted by Esri and APWA's mid-Atlantic chapter on February 28. Hear how your peers in public works are using GIS to rebuild, rethink, and reimagine our communities to meet the challenges of today and tomorrow.

[Register Now](#)



More News in Public Works



Columbus, Ohio, Garbage Trucks Collect Critical City Data

Waste collection is an often-underutilized source of municipal data. In Columbus, integration with city GIS tools helps trash pickup staff not only clean city streets but also enhance customer service.

[Read the Article](#)



A New Model for Community Recreation

See how the City of Newport News has continued to leverage GIS tools such as ArcGIS Hub and ArcGIS Experience Builder, as well as the Community Maps Program, to bring together the city's geospatial resources—and its community—into one place to support its growing digital GIS platform.

[Read the Article](#)



Reflections from the Esri Gulf Coast User Conference

Learn how Houston Public Works, one of the largest public works departments in the country, uses GIS technology to better serve its customers.

[Read the Blog](#)



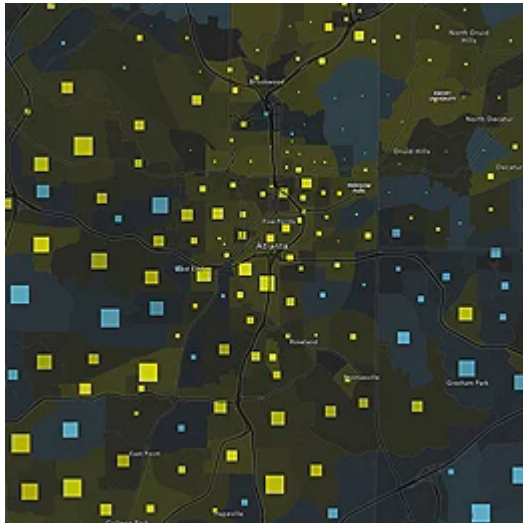
Reflections from the Esri Pacific User Conference

See how two executives from California government agencies understand and evangelize the value of GIS to support government agency operations.

[Read the Blog](#)

Explore the Latest Public Policy Resources

Updates to American Community Survey Layers Now Available in ArcGIS Living Atlas of the World



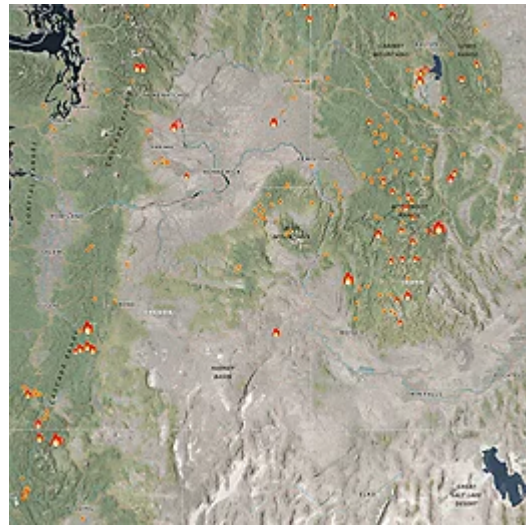
The 2017–2021 American Community Survey (ACS) five-year estimates are now available within ArcGIS Living Atlas of the World. These ready-to-use layers using ACS census data enables local officials, businesses, and researchers to understand what's taking place in their communities and helps community programs allocate resources.

[Check Out the Updates](#)

Inform Your Community Using GIS Community Content from Living Atlas: An Example for Wildfire


Using web GIS, apps are an effective way to answer the public's basic questions during times of crisis. Read this blog for a successful example.

[Read the Blog](#)



Achieve your mission with GIS software.

Apply for Esri's Small Nonprofit Organization Grant Initiative



Is your information up to date?

Update Your Info

[Privacy](#) | [Contact Us](#) | [About Us](#)

Copyright © 2023 Esri. All rights reserved.

Esri, 380 New York Street, Redlands, CA 92373, USA.

