




Esri Public Works & Engineering eBrief



Orange County Public Works Uses GIS to Innovate

Orange County Waste and Recycling uses ArcGIS Velocity to monitor landfill stockpiles temperatures in real time while saving the county thousands of dollars.

[Read Article](#)



The Secret to Keeping a Town Clean: The GIS Effect

The Town of Emerald Isle keeps up with yard waste pickup requests despite a 1,150 percent increase in demand during the summer.

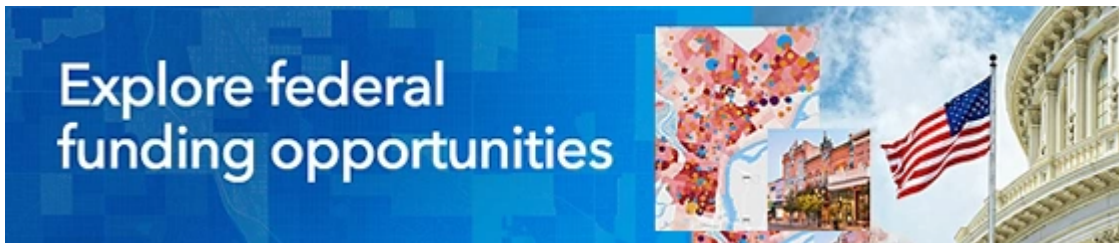
[Read Article](#)



ArcGIS Solution Highlight of the Month: My Trash Services

The My Trash Services solution can be used to share waste pickup schedules and recycling information with the general public.

[Learn More](#)



More News in Public Works



Introducing ArcGIS Reality: The Backbone for Your Digital Twin



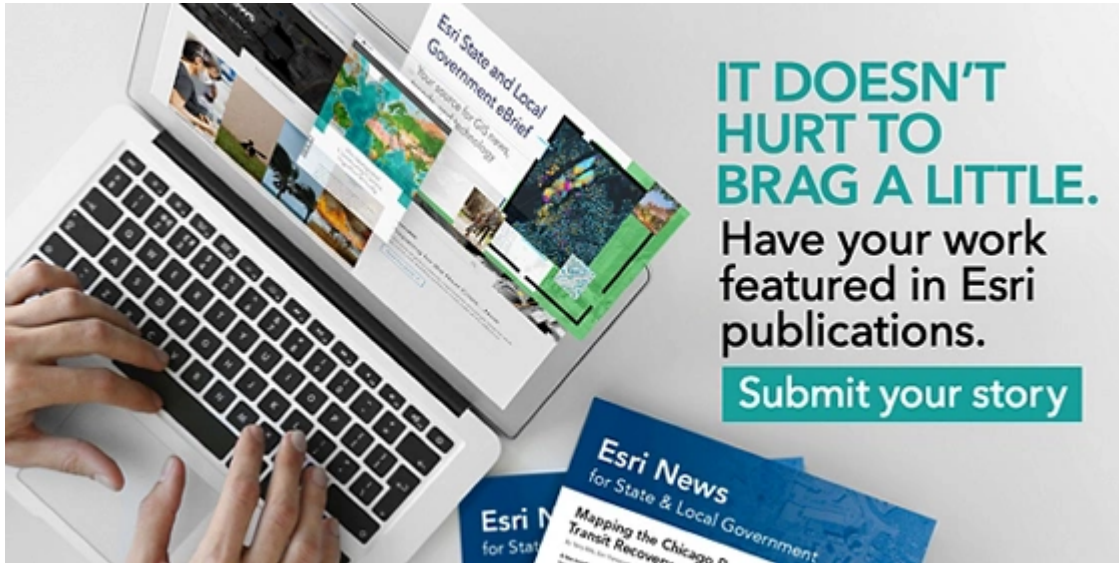
Upcoming Webinar: Drones in Public Works

Explore the ArcGIS Reality product family and the release of new products and capabilities for large-area reality mapping.

[Check it Out](#)

Esri will host a webinar on April 27 on how you can leverage drones to support and streamline your workflows and tasks.

[Register Now](#)



Not Finding the Content Valuable in the Public Works eBrief?

Send us an [email](#) on how we can improve.

[Privacy](#) | [Contact Us](#) | [About Us](#)

Copyright © 2023 Esri. All rights reserved.

Esri, 380 New York Street, Redlands, CA 92373, USA.

