



# Esri Public Works & Engineering eBrief



## Driving Efficiency in Field and Fleet Management Webinar

Hear how the public works agencies at the City of Newark, Delaware, and St. Johns County, Florida, utilize ArcGIS to improve their field and fleet workflows.

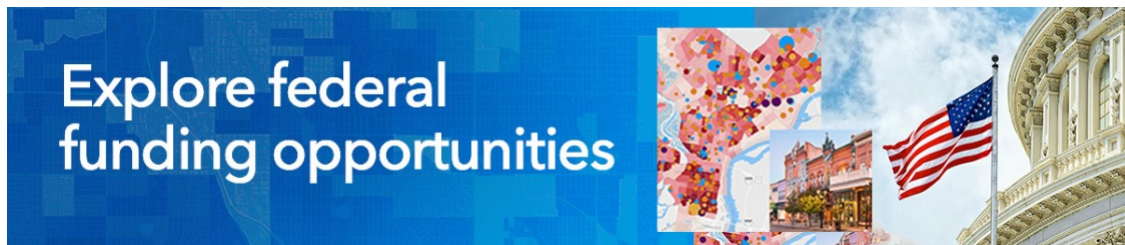
[Watch the Recording →](#)



## Orange County Public Works Innovates through GIS Capabilities

Whether it's using the Internet of Things (IoT) for real-time information or automating right-of-way (ROW) maps to help with CIP, Orange County Public Works enhances the quality of life for all residents.

[Read More →](#)



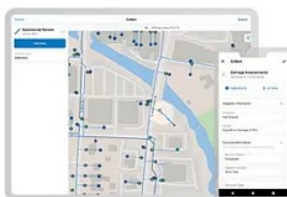
### More News in Public Works



#### What's New in ArcGIS Velocity

Take a deep dive into the new capabilities and enhancements in the November release of ArcGIS Velocity.

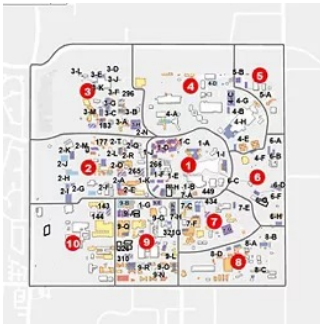
[Explore What's New →](#)



#### Learn the Basics of Collecting Data in the ArcGIS Field Maps Mobile App

You can collect and update your authoritative data wherever your work takes you—be that inside, outside, online, or offline.

[Read the Tip →](#)



## Inside the New Tools of the Hybrid Workforce

At Lawrence Livermore National Laboratory, human resources staff and facility planners use a 3D digital twin of their campus to identify and correct inefficient use of workspace.

[Learn More →](#)

**DEVELOP AN EQUITY STRATEGIC PLAN WITH GIS**

DOWNLOAD THE GUIDE

Understanding where inequities are within the community

Creating a location strategy

Operationalizing your plan & workflows

Measuring impact in real time

esri

[Privacy](#) | [Contact Us](#) | [About Us](#)

Copyright ©2022 Esri. All rights reserved.

Esri, 380 New York Street, Redlands, CA 92373, USA.

