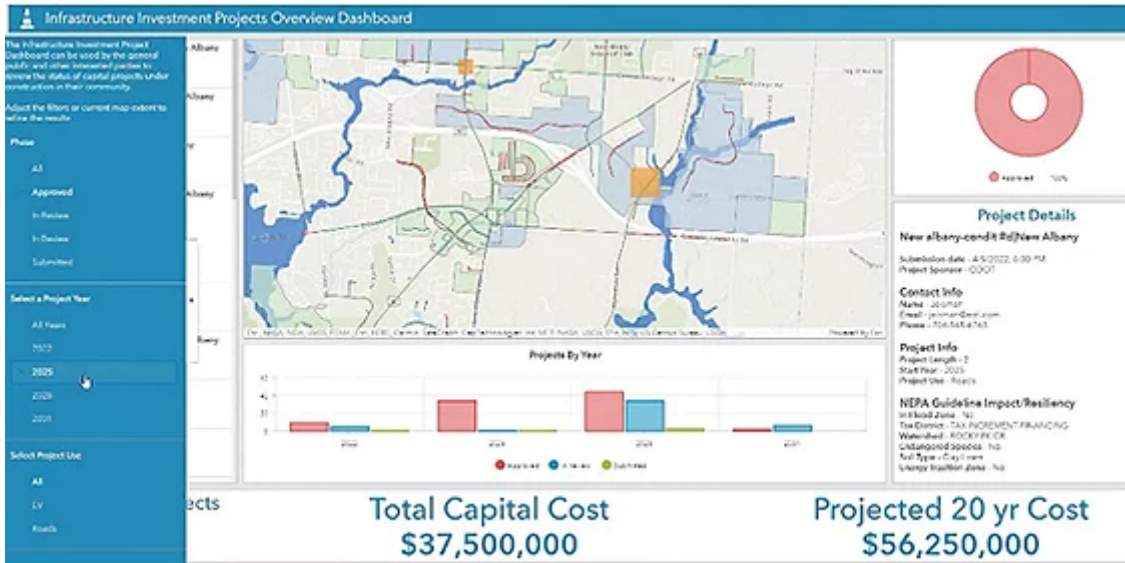




Esri Transportation eBrief



New Video Now On Demand

Esri recognizes that the transportation industry must take bold new approaches to shaping our future. Learn how you can leverage GIS to address infrastructure changes.

Watch the Video

Share:



Transforming Land around America's Vast Highways for Solar

Development

Geographic tools help locate and analyze often overlooked land within and alongside highways as sites for solar panel arrays.


[Read the Blog](#)



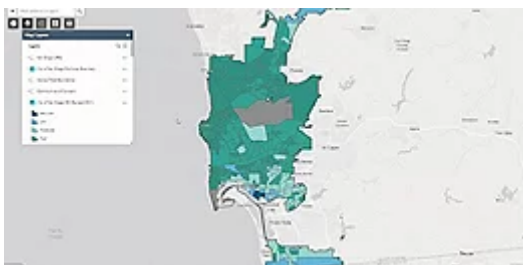
Syracuse Uses ArcGIS Velocity to Take Its GIS to the Next Level

To manage heavy snowfall, Syracuse turned to GIS to implement real-time snowplow monitoring to effectively visualize and communicate the location of the city's fleet.

[Read the Article](#)



Highlights from the 2022 Esri Public Sector CIO Summit



Addressing Equity and Inclusion through Location | City of San Diego



Driving Regional Collaborations through Data-Driven Decisions


From park access to delivery of services to climate change, the city is using GIS to establish a benchmark for improving equitable access for all residents across the community.

[Launch the Video →](#)

Julie Shroyer, CIO for Southern California Association of Governments (SCAG), showcases SCAG's vision to transform regional planning efforts and empower the 6 counties and 191 cities her organization supports. She outlines the need for a regional data platform, a strategy to place data and technology into the hands of local jurisdictions to support more robust, transparent, and collaborative community planning.

[Launch the Video →](#)

Plan and Deliver Strategic Infrastructure Investments



We've created an ebook that walks you through how Esri provides the GIS technology that allows you to address existing and new infrastructure in your communities.


[Download Now →](#)

Virginia Ahead of Curve on Prioritizing Infrastructure Projects

Virginia's geographic approach to prioritizing infrastructure projects has already enabled the state to embark on one of the largest transportation projects in the country. This story details how GIS helped the state score and map projects across six main categories: safety,

congestion, accessibility, land use,
environment, and economic development.

Get Useful Tips →



A promotional banner for StoryMaps. The left side has a dark blue background with the StoryMaps logo and the text "Complimentary one-year Premium access to StoryMaps". Below this is the text "Create and share beautiful stories with interactive maps, media, and more." and a "Get started" button. The right side features three vertical images: a hiker on a rock with a location pin, a topographic map with a red location marker, and a wooden cabin in a forest.

[Privacy](#) | [Contact Us](#) | [About Us](#)

Copyright © 2022 Esri. All rights reserved.

Esri, 380 New York Street, Redlands, CA 92373, USA.

