SALINAS, CALIFORNIA

LOC/DME RWY 31

SALINAS MUNI (SNS)

LOC I-SNS	APP CRS	Rwy Ldg 4825
117.3	311	TDZE 82
		Apt Elev 85

© ESRI

ATIS	NORCAL APP CON	TOWER	GND CON	UNICOM
124.85	127.15 133 251.15 387	119.4 239.3	121.7 239.3	122.95

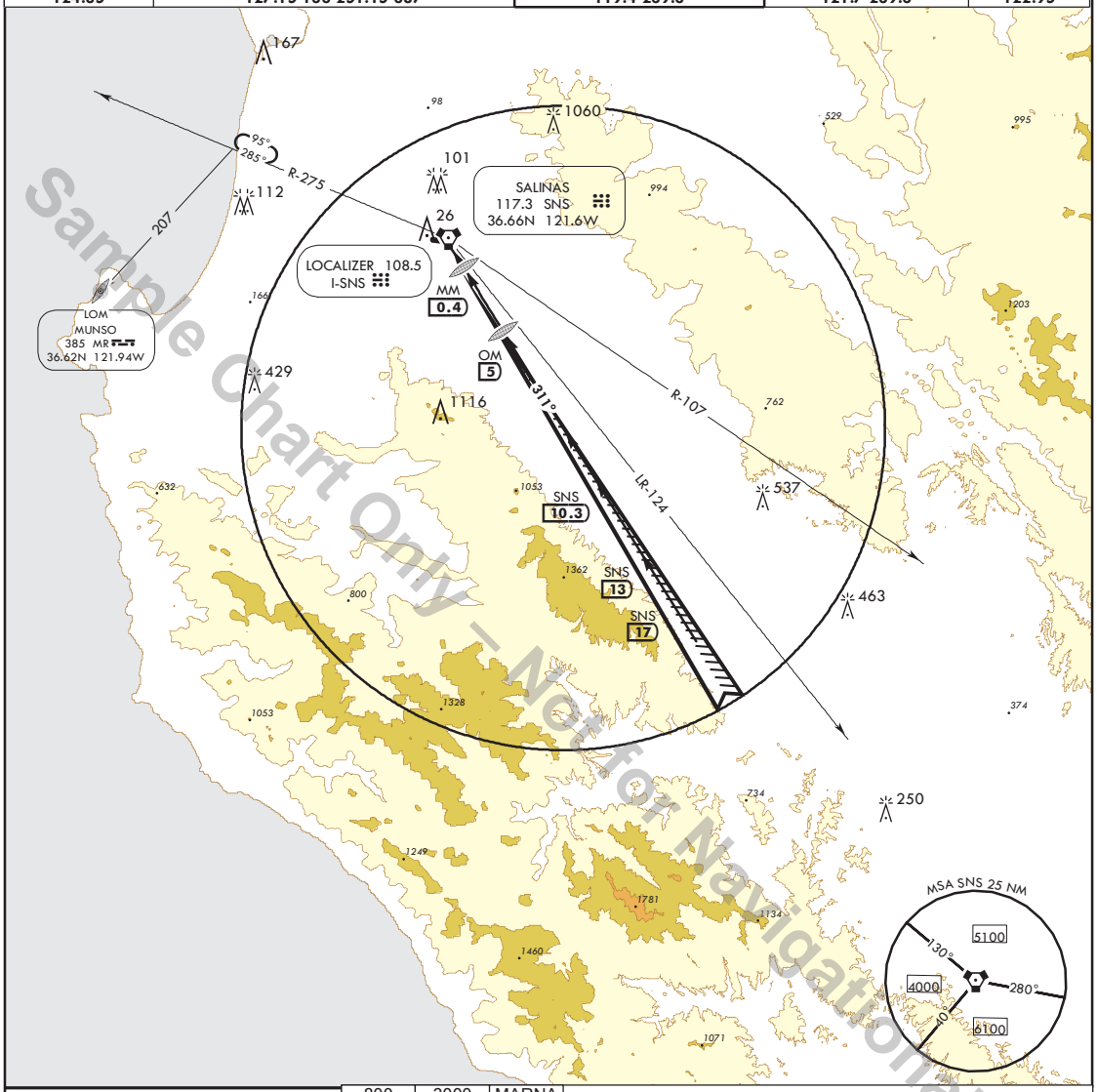

Sample Chart Only – Not for Navigational Use

SAMPLE CHART - NOT FOR NAVIGATION

SAMPLE CHART - NOT FOR NAVIGATION

Elev 85

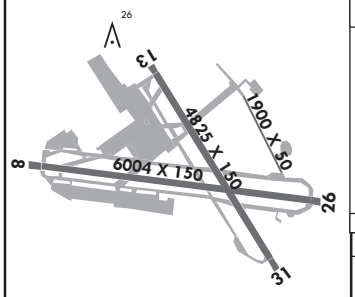

Knots	60	90	120	150	180
Min:Sec					

800	3000	MARNA
I	SNS R-275	INT

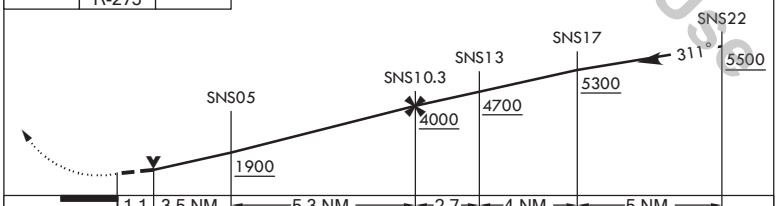

CATEGORY	A	B	C	D
S-LOC 31	420-24 341 (400-0 ½)			420-40 341 (400-0 ¾)
CIRCLING	560-1 476 (500-1)	580-1 496 (500-1)	580-1 ½ 496 (500-1 ½)	780-2 ¼ 696 (700-2 ¼)

36°40' N - 121°36' W

SALINAS, CALIFORNIA

SALINAS MUNI (SNS)
LOC/DME RWY 31